

16688
18971 674
R.I.

C



ISLAMIA
COLLEGE
LIBRARY.
LAHORE.

CLASS No 297

BOOK No M 58 G

6/-

M.A. SECTION





A Geographical History of the Qur'an

VOL. I.

By

SYED MUZAFFAR-UD-DIN NADVI, M.A., B.E.S.
(Gold Medalist).


PROFESSOR, ISLAMIA COLLEGE, CALCUTTA,

AUTHOR OF "MUSLIM THOUGHT AND ITS SOURCE",
"NIETZSCHE", ETC., ETC.

CALCUTTA


1936.

Price Rs. 5



1897/

+6688



297

M 98 G

Printed by Calcutta Printing

Co., Ltd.

76, Dharamtollah Street,

Calcutta.

Published by

S. ZAHIR ULLAH NADVI, B.L.

106, Harrison Road,

CALCUTTA.


To be had of:

The Great Eastern Library,

15, College Square, Calcutta.



THIS WORK
IS
DEDICATED
TO




THE HONOURABLE KHWAJA SHAHABUDDIN
Acting Member, Governor's Executive Council,
Bengal.

THE WORK
IS
DEDICATED
TO

THE FORTIFICATION OF THE ARMY

AND THE FORTIFICATION OF THE NAVY

BY



PREFACE

Curiously enough, no serious attempt has been made to write a book on the geographical and historical back grounds of the Qur'ān with a view to proving the authenticity of the Qur'ānic accounts and refuting the unjustified criticisms that have been levelled by the missionaries of non-Muslim faiths against the Qur'ān. The only solitary exception is my learned teacher 'Allāma Syed Sulaimān Nadvī's Arḍ-ul-Qur'ān, in Urdu, published in 1915, which is based on the most authoritative and reliable sources. For my part I had long cherished a desire to write a book on the subject in English for the English-knowing public. But after a careful consideration I came to the conclusion that I could not do better than assimilate the contents of that book and supplement them by extracts and quotations from other sources that have since come to light. As for example, the chapter on " Present Arabia " is almost entirely borrowed from the recently published Urdu book of Hājī Mu'in-ud-Dīn Nadvī " The Existing States of Arabia ". This is the first volume of the book, and two other volumes will follow in due course.

The most difficult task in respect of ancient history is the fixing of periods and identification of names. Hence some principles should be borne in mind.

A. *Fixity of time.* It is essential from the viewpoint of modern history that periods of different peoples and tribes of Arabia should be ascertained. But the difficulty is that, so far as ancient history of Arabia is concerned, we have three sources of information only, and they are inadequate. These are:

(i) The Old Testament, which is marked by its brevity and lack of details.

(ii) Arabian traditions, which do not mention dates.

(iii) Engraved tablets and monuments, which help us to know the dates of the deaths and conquests of some Arab monarchs only.

Generally, when we are to fix the period of any pre-historic nation we are to depend on its contemporary nations and individuals whose dates are known. Another method of ascertaining the dates is that we are to presume that four generations cover the period of one century. In this connection it must be noticed that the date of the existence of a nation may not necessarily be identical with the period of its rise to fame, for instance, the Banū Qaḥṭān flourished after Moses, but it does not follow that they had not come into existence earlier. Thousands of nations sprang up and lived in the world unknown for a long time, and then for some reason or other some of these rose to power and glory. It is natural that first the individuals come into being, then they develop into a family then into a society, and finally evolve into a nation.

B. *Identification of names.* To understand the home and nationality of an early people we have to find the connection between the names of historical persons and those of their places of residence, or between the languages of two peoples, or between the names of persons and those of gods. The similarity

between the names of persons and those of their places enables us to ascertain the names of their countries, and the harmony between the languages of two nations points to their common origin. The first method of research is very helpful, particularly with regard to the ancient geography of the Semitic towns, because the Semitic races generally named towns and villages after their inhabitants. John Forster, who wrote *Historical Geography of Arabia* in the middle of the 18th century, has successfully utilized this principle, though in some places his conclusions are only hypothetical and open to objections.

C. *Harmony in names and languages.* Every nation has some peculiar forms of names. Hindus, Muslims, Jews and Christians have all their own peculiar ways of naming the individuals of their community. Hence when we find that two nations have certain resemblances in names of men and places, we may presume that they belong to the same branch of the human race. Similarly, religious similarity and linguistic affinity between two nations bear testimony to their common origin.

N.B.—(1) 'Ād, Thamūd, Sabā, Jurham, etc., are very often assumed to be the names of persons, but in reality they are the names of tribes and peoples. For example, if we come to know that the first Arab kingdom was founded by Sabā, it does not mean that any individual bearing the name of 'Sabā' founded the kingdom, but that the members of the Sabāean tribe did it (in Arabic generally the first part of genitive phrase is omitted, and so the word "Sabā" stands for Banū Sabā (i.e., descendants of Sabā). Similarly, if we find that 'Ād lived for a thousand years, it means that the tribe of 'Ād lived for a thousand years and not any individual of that name.

(2) Owing to the passage of time and variations in languages some names have assumed different

forms in different languages, and consequently we may be misled to think that these names refer to different persons. If we compare the same names, as they are found in Arabic, Greek and other European languages, we shall be struck with the differences that have crept into them. Not to speak of the names of ancient peoples mentioned in the Qur'ān, Muslim philosophers and thinkers who lived in comparatively recent times have been given different names in European languages, which do not bear any apparent resemblance to the original names; *e.g.*, Abu 'Ali Sinā, has been westernised into Avicenna, Ibn-i-Rushd into Averroes, Ibn-i-Hathīm into Alhazem and Abul Qāsim into Albucasis. Similarly, the Hebrew "Yoktān" has been Hellenised into "Joktān" and Arabicised into "Qahtān", and the Hebrew "Yerah" has been changed to "Jerah" in Greek and "Ya'rub" in Arabic. Such examples can easily be multiplied.


In spelling Oriental names I have tried to follow the system of transliteration approved by the Royal Asiatic Society. But I regret that owing to the inability of the Press this uniformity could not be retained in all cases, *e.g.*, "Z" has been used both for "ج" and "ز" and "H" both for "ه" and "ح".


In conclusion I must express my heart-felt thanks to my colleagues and friends for the assistance they have given me in compilation of this book, namely, Professor 'Abdul Bāqī, M.A., (Philosophy Department), Professor 'Abbās 'Alī Khān Bekhud, M.A. (Urdu Department) and Professor Md. Zuhūr-ul-Islām, M.A. (History Department) of the Islamia College who went through the manuscript, gave me valuable suggestions and helped me in correcting proofs. My thanks are also due to Mr. A. Quayyūm Nu'mānī, M.A., Lecturer, St. James' College and Mr. Shams-ul-Haque, M.A., Lecturer, Islamia College for various kinds of help they have extended to me.

Further I shall fail in my duty if I do not thank my former pupils, S. N. Hyder Rizvi, B.A. and S. M. Laiq who co-operated with me in preparing the Index.

SYED MUZAFFAR-UD-DĪN NADVĪ,
Islamia College, Calcutta.

March 1, 1936.





CONTENTS.

	Pages.
Preface	1—6
Contents	7—12

INTRODUCTION. 13—48

Arabia and her people—The Qur'ān and its compilation—Sources of information on the subject—Islamic literature—Jewish literature—Classical literatures—Archæological discoveries—Hamdānī—Inscription of Hiṣn-i-Ghurāb—Kalbi—Ibn-i-Hishām—Niebuhr—D. G. Hogarth—Extracts from the Encyclopædia Britannica and Mr. Philby's "The Empty Quarter" on discoveries and antiquities of Arabia.

BOOK I.

GEOGRAPHY OF ARABIA.

CHAPTER I—Introductory. 49—51

Derivation of the term 'Arab—Different theories—Sources of geographical knowledge of Arabia.

CHAPTER II—Arabia on the basis of the Old Testament (2500—500 B.C.) 52—55

The name "Arabia"—Divisions and towns—Original tribes of Arabia.

CHAPTER III—Arabia of Classical Scholars (500—200 B.C.) 56—61

Homer—Herodotus—Boundaries and divisions of Arabia—A list of Arabian towns and tribes according to the Greeks.

CHAPTER IV—Arabia during the Qur'ānic Period. 61—73

Land of Arabia—Area and boundaries—Physical features—Products—Provinces and towns of Arabia—Arabian Syria, or Arabia Petra—Arabian Irāq, or Arabia Deserta.

CHAPTER V—Present Arabia. 74—78

Natural division—Provinces and towns—Area and population—Political divisions—Independent States—Semi-independent States—Dependencies under foreign Powers.

BOOK II

THE PEOPLES OF THE QUR'AN.

CHAPTER VI—Introductory. 79—82

Different classifications of the human race—Biblical division of mankind after the Deluge of Noah—The Semitic peoples.

CHAPTER VII—The Original Home of the Semites. 82—89

European theories—Arabs' view—Arabia the birth place of the Semites—Refutation of other theories.

CHAPTER VIII—The Migration of the Semites. 89—92

The Migration of the Arabs to Babylon, Assyria, Egypt and Phœnicia in 3000 B.C. and then to some other countries in 1500 B.C. Quotations from European and Arab scholars—Genealogy of the peoples of the Qur'ān according to the Old Testament.

CHAPTER IX—The First Chain of the Semites. 93—95

'Umam-i-Bā'ida (the destroyed race)—'Arab-i-'Ariba (unmixed Arabs)—The 'Ād—The Thamūd—The Jurhamites—The Lakhmids—The Ṭasm—The Jadis—Quotations from the Qur'ān.

CHAPTER X—The 'Ād 95—97

The term 'Ād—The period of the 'Ād—Their original home—Their kingdoms.

CHAPTER XI—The Arabs outside Arabia. 97—120

The 'Ād in Babylon—Arabs' and Persians' evidence—Biblical references—Archæological researches

—The 'Ād in Egypt—Arabs' and Egyptians' evidence—Biblical evidence—Modern discoveries—The Hyksos Kings—Quotations from European and Arabian works—The 'Ād in Assyria, Persia, Phoenicia, Carthage, Greece and Crete—The Qur'ānic account of the 'Ād—The destruction of the 'Ād—The survival of the believers among the 'Ād.

BOOK III.

THE PEOPLES OF THE QUR'ĀN (*Continued*)

THE ARABS IN THEIR OWN COUNTRY.

CHAPTER XII—Introductory. 121—122

The 'Ād II—The Thamūd—The Jurhamites—The Ṭasm and Jadīs—The Mināeans—The Liḥyanites.

CHAPTER XIII—The 'Ād II. 122—127

Luqmān—Pre-Islamic evidence—References in the Qur'ān—Prophet Hūd (Heber)—Archæological evidence.

CHAPTER XIV—The Thamūd. 127—136

The Qur'ānic account of the Thamūd—Prophet Ṣalīḥ—The destruction of the Thamūd—The survival of the believers (known as the Thamūd II)—References in classical literatures.

CHAPTER XV—The Jurhamites. 136—138

Past History—Different views—Relation with Prophet Ishmael—Erection of Ka'ba—Muslim period.

CHAPTER XVI—The Ṭasm and Jadīs. 138—140

Their original home—Hamdānī's view—Roman invasion—Muslim period.

CHAPTER XVII—The Mināeans. 140—150

The town Ma'in—Biblical evidences—References in Greek literature—Arabs' view—Archæological researches—Mināean period—Different theories—Quotations and evidences—Mināean inscriptions—Different stages of Mināean rule—Colonies—Rise and


fall—A list of Mināean kings—Hamza Isfahāni's view
—Rise of the Sabæans.

CHAPTER XVIII—The Lihyanites. 150—152

Their home—Inscriptions at al-'Ulā—Quotations
from the Encyclopædia of Islam—Herodotus—Persian
Emperor Cambyses—Pliny.


General Index ... 153—159


Bibliographical Index ... 160—161




List of Maps and Illustrations.

- | | | | |
|----|------------------------|--------|---------------|
| 1. | The Holy Ka'ba | .. | Frontispiece. |
| 2. | Arabia | | 78 |
| 3. | The Land of the Qur'an | .. | 92 |
| 4. | The 'Ād, United | .. | 152 |
| 5. | The 'Ād, Divided | .. | 152 |







THE HOLY KA'BA
MUSLIMS ARE PERFORMING HAJ CEREMONY

INTRODUCTION

The Arabs are a very ancient people, but their history is more or less uncertain. They are generally divided into two classes—pure and mixed. The former are descended from Joktān or Qaḥṭān (the son of Eber mentioned in Genesis X), while the latter trace their origin to Ishmael (Ismā'il) a son of Abraham (Ibrāhīm) by Hager an Egyptian lady. The Arabs find references in the Old Testament as well as in classical literatures, which point to their antiquity and past glory. These references are further supplemented and confirmed by archaeological researches. Also in modern literatures of Europe mention has been made of the perfumes and spices of Arabia, *e.g.*, Shakespeare says, "All the perfumes of Arabia will not sweeten this little hand", and Milton writes:

As.....off at sea north-east winds blow
Sabaean odours from the spicy shore
Of Araby the blest.

Arabia rose to very great importance about the beginning of the 7th century of the Christian era as the birth-place of a religion—Islam—which spread over a vast area of the then known world within a century of its inauguration and which is now professed by more or less one-sixth of the human race, and also as the place of revelation of a book—Qur'ān—which (in the words of Washington Irving), "contains pure, elevated and benignant precepts", which (in the words of Dr. Steingass) "is one of the grandest books ever written", which (in the words of Goethe) "attracts, astounds and enforces our reverence", and which (in the words of Hirshfeld) "is unapproachable as regards convincing power, eloquence and even composition".

The Qur'ān was originally intended to be a guide to Arabia and through Arabia to the whole world. The Arabs had long been immersed in polytheism and idol worship, besides being addicted to drinking, gambling and other immoral acts. When the Prophet first announced that his mission was to lead the people to the right path, to purge them of their vices and to cure them of their ills, the entire country rose against him. For so stubborn a people the sudden revelation of a book of the size of the Qur'ān could not be suitable. The Qur'ān was, therefore, revealed piece-meal and by instalments, and its revelation covered the whole period of the Prophet's apostolic career. It took the Qur'ān some thirteen years to prepare the ground and clear up the atmosphere of the country, and it was only in the latter half of the period of Prophet's mission that the verses of the Qur'ān began to be appreciated by the bulk of the people. The Qur'ān is, in the words of Johnson, "a Prophet's cry, semitic to the core, yet of a meaning so universal and so timely that all the voices of the ages take it up, willingly or unwillingly, and it echoes over chosen hearts to world-conquest, then gathering itself into a reconstructing force that all the creative light of Greece and Asia might penetrate the heavy gloom of Christian Europe when Christianity was but the Queen of Night".

Some Orientalists who have translated the Qur'ān or written any thing concerning it, have asserted that the verses and chapters of the Qur'ān remained scattered and disjointed during the life-time of the Holy Prophet, and that they were collected after his death on the authority of the verbal evidences of the Companions, and hence its genuineness is liable to question. This assertion only serves to betray the ignorance of those who make it. It is an untruth to say that the verses and chapters of the Qur'ān were collected after the Prophet's death, for there is strong historical evidence to prove that all verses of the Qur'ān were collected and all the suras

(chapters) named by the direct instruction of the Prophet himself.

The process of collection was that whenever the verses were revealed the Prophet directed his scribes, the chief of whom was Zaid-bin-Thābit, to place verses of similar nature together in one surah (chapter) and himself gave the name to each surah. Some times it so happened that verses of two suras were revealed simultaneously, and the Prophet got them recorded separately so as to avoid confusion. Thus towards the close of Prophet's life all the verses had been arranged and surahs named. What was done by Caliph Abu Bakr was to arrange these suras in the order suggested by the Holy Prophet, and no more. The third Caliph Uthmān simply issued an official copy of the Qur'ān (which was an exact copy of that prepared by Abu Bakr), gave it publicity and forbade the use of other copies (which differed from official one only in the method of reading), so that different readings might not lead to differences of doctrine, such as have actually occurred in other religions. Thus there were three stages in the assembling together of the verses of the Qur'ān in a volume. The first was Collection, and that was made during the life-time of the Prophet himself; the second was Compilation (in the shape of a book), and that was effected by Caliph Abu Bakr at the request of 'Umar, and the third stage was Enforcement or Publicity, and that was given by Caliph Uthmān¹.

¹ I quote but a few out of many pieces of reliable evidence available in support of the facts I have set out above.

(1) Hudhaifa, a Companion of the Prophet, narrates that the Prophet recited certain verses of the surah Baqra (Chap. II) of 'Al-i-'Imrān (Chap. III) and of Nisā (Chap. IV) in some of his prayers.

(2) It is recorded in Bukhārī, the most authentic book of Hadīth, that the Prophet recited certain verses of A'rāf (Chap. VII) in prayers.

(3) Several traditions in the various books of Hadīth unmistakably show that the Companions knew the names of the different suras which the Prophet recited, partially or wholly, in his prayers from time to time.

The Qur'ān being the last revealed book takes stock of the previous religions and makes references to some important peoples and countries of the world. These references are testified to by quotations from the Bible and classical authors and corroborated by archaeological researches. It is gratifying to note that several European Orientalists have taken the trouble to explore Arabia, trace the relics of her glorious past, discover her monuments and decipher their inscriptions. Their explorations and researches

(4) Hākim writes in his book "Mustadrik" that the first collection was made during the life-time of the Prophet himself.

(5) The same traditionist has narrated the following in the name of Zaid bin Thābit:

"We used to collect the verses of the Qur'ān in the presence of the Prophet, copying them from various pieces of paper." (This statement is authentic and altogether reliable, satisfying all the conditions of Bukhārī and Muslim).

(6) "The copying of the Qur'ān was nothing new. The Prophet himself ordered the copying of it."

The above testimony is confirmed by verses of the Qur'ān itself. A few of such verses are given here:

"Nay, surely it (the Qur'ān) is an admonition. So let him read it who pleases. (It is written) in honoured books (which are) exalted and purified, in the hands of scribes, noble and virtuous".

According to Imām Rāzī these scribes refer to the Companions of the Prophet, but according to some commentators to those who committed the Qur'ān to memory.

Again says the Qur'ān:

"Most surely it is an honoured Qur'ān, in a book that is protected; none shall touch it, save the purified ones."

"Surely on Us (devolves) the collecting of it (the Qur'ān) and the reciting of it. Therefore when We have recited it, follow its recitation. Again, on Us (devolves) the explaining of it."

"Surely We have revealed it (the Qur'ān) with truth, and surely we will protect it. A Prophet from Allah recites pure books, containing reasonable instructions."

The verses quoted above show clearly enough that the Qur'ān did not, in the Prophet's time, consist only in scattered and disconnected fragments, but that it was a well-arranged and jealously protected piece of work.

It may be added here that all the pre-Islamic poems of Arabia which have come down to us are recognised by the Orientalists in general as correct, though they, too, have been compiled on the verbal evidences of the Arabs. How is it, then, that the Qur'ān, which was committed to memory by a considerable number of the Companions, and was recorded by others, can not be recognised as genuine by the same Orientalists? (*Vide.* My article "The Qur'ān and the Orientalists" published in "Islamic Review" Lahore, in April, 1935).

have confirmed the Qur'ānic description of peoples and countries.

For the verification of the geographical and historical references in the Qur'ān we mainly depend upon the following:—

- (1) The Islamic Literature,
- (2) The Jewish Literature,
- (3) The Classical Literatures,
- (4) Archæological Discoveries.

We discuss below these four sources of information in detail:

(I) THE ISLAMIC LITERATURE.

During the time of the Prophet Muslims did not care to study the political or historical condition of the races mentioned in the Qur'ān, chiefly because they were at that time too much engrossed in religious discussions to think of anything else. But when Islam passed beyond the confines of Arabia, subsequent Muslims thought it necessary to acquaint themselves with the past history of Arabia and her people. For this purpose the following materials were employed:—

(a) The Qur'ān, which briefly touches on various peoples of Arabia and some other lands.

(b) The Traditions mentioned in the Commentaries of the Qur'ān, *i.e.*, Commentators in explanation of the geographical references found in the Qur'ān have quoted some traditions of the Prophet and his Companions. Such traditions are, however, very few.

(c) The Old Testament, *i.e.*, Muslims acquired some information regarding the geographical references in the Qur'ān from the Old Testament which makes mention of a number of tribes of Arabia as well as other parts of the world. It

should, however, be noted here that the Old Testament in its present form does not, in several cases, give us correct and accurate information, and some of the events mentioned therein are no better than fictions.

(d) The Arabs' ancestral traditions and legends, *i.e.*, the Arabs generally excelled in retaining the names of their ancestors and their achievements. When Muslims developed the art of writing, such traditions were embodied in books. This source of information is, generally speaking, open to objections, but there can be no doubt about the authenticity of those traditions and evidences which have been unanimously agreed upon by the Arabs, *e.g.*, the stay of Ishmael at Mecca, the foundation of Ka'ba, the genealogy of the Qurayshites up to 'Adnān, etc., etc.

(e) Poems and Proverbs of the Arabs, *i.e.*, Arab writers boastfully described historical facts about the achievements of their ancestors and also of other peoples. By a close study of such poems and proverbs we can get some clue to the geographical and political conditions of some tribes of Arabia.

Muslim scholars have, however, classified the Islamic literature on the subject as follows:—

(a) *Commentaries of the Qur'ān*.—Some of the commentators of the Qur'ān have explained the geographical references of the Holy Book by quoting facts and evidences from other sources.

(b) *History of Arabia*.—A number of books were compiled by early Muslim scholars on the history of Arabia and her people. The first such book was written during the reign of Caliph Mu'āwiyah (40—60 A.H.).

(c) *Geography of Arabia*.—Muslims began to write on the geography of Arabia at a time when they knew nothing of the Greek word

' Geography.' Though they did not write separate books on the " Land of the Qur'ān ", they in the course of geographical investigations discussed many lands and tribes mentioned in the Qur'ān. On this subject two sorts of books were compiled by the Arabs, (i) those which dealt with the geography of Arabia only, and (ii) those which treated of several countries including Arabia.

(d) *Genealogy*.—The Arabs are perhaps the only people who developed genealogy into a distinct branch of learning. We find that even a child of Arabia in early times could reproduce from his memory the names and attainments of his forefathers. During the pre-Islamic as well as post-Islamic periods many persons excelled in genealogy. When the compilation of books was taken in hand by Muslims, they wrote a number of books on that subject also.

(2) THE JEWISH LITERATURE.

From the time of Moses till the advent of Islam in the seventh century A.D., a number of books came into existence, some of which were revealed and others were the results of human efforts. As the chief theme of the Qur'ān and Jewish books was the same, a large number of facts and events were common between them.

The Jewish literature is composed of the following works:

(1) *Torah*, which was revealed to Moses. It consists of the following five books (collectively known as Pentateuch):—

(a) *Genesis*, which deals with the creation of the Universe and also gives a short account of Adam, Eve, Noah, Abraham, Joshua, Ishmael, Jacob and Joseph.

(b) *Exodus*, which gives an account of Moses and Pharaoh and of the going out of the Israelites from Egypt (1491 B.C.).

(c) *Leviticus*, which contains laws and dogmas of the faith and mentions what is lawful and what is unlawful.

(d) *Numbers*, which gives the number of the Israelites at the time of their exodus from Egypt, and also mentions wars of Moses and some laws of his religion.

(e) *Deuteronomy*, which contains a repetition of the discourses of Moses and of the laws given in Exodus.

(2) *Nebhiim* (the Prophets), divided into two groups:—

(a) The "Former Prophets," such as Joshua, Samuel, and others.

(b) The "Latter Prophets," such as, Isaiah, Ezekiel, and others.

(3) *Kethubim* (the Writings), consisting of Psalms, Proverbs, Song of Solomon, Esther, Daniel, etc., etc.

(4) *Targum*—the Aramaic translation and commentary of the Torah and *Nebhiim*.

(5) *Midrash*—the traditions of the Jews.

(6) *Talmud*—the jurisprudence of the Jews.

(3) THE CLASSICAL LITERATURES.

Several Greek and Roman historians, geographers and adventurers have mentioned in their books some of those countries and tribes which have been referred to in the Qur'ân. Some of these writers were contemporaries of those tribes and peoples and, therefore, their information may be taken as reliable.

The following classical authors are noteworthy:—

(1) Herodotus (484-425 B.C.). He wrote a history of Greece and Persia, briefly touching on Egypt, Africa and Arabia also. Greece had never been directly connected with Arabia, but as the Arabs generally sided with the Persians in

their wars with the Greeks, the author thought it necessary to make mention of the Arabs also. His book has been translated into Arabic also. The knowledge of Herodotus regarding Arabia was, however, very limited. He thought that Arabia was the last southern country beyond which there was no human habitation. Further, he was entirely unaware of the Persian gulf which divided Arabia from Persia.

A century after Herodotus, Alexander, the Great, led an invasion into Egypt and Persia in 332-331 B.C., and his soldiers had an opportunity to know the Persian gulf and the borders of Arabia. He had a wish to conquer the yet unconquered land of Arabia also, but owing to his sudden death in 323 B.C., it remained unfulfilled. Nevertheless, the Greeks owing to their diplomatic relations with Egypt and Persia, frequently came in contact with Arab merchants of Alexandria and the Persian gulf. Naturally, therefore, the Greeks began to know more and more about the Arabs.

(2) Eratosthenes (276—194 B.C.). He was Superintendent of the Alexandria Library during the Greek period and compiled a general geography of the world. This book is now lost, but some portions of it were incorporated by Strabo (d. 24 B.C.) in his book. Fortunately, the chapter on Arabia is extant.

(3) Diodorus (born in Sicily in 80 B.C.). He wrote a book in which he gave an account of Arabia, the Nābātāean empire and the Holy Ka'ba. But a great portion of the book is lost.

(4) Strabo (63—24 B.C.). His work on geography, while describing the expedition led by the Romans into Arabia under General Aelius Gallus, touches on the Nābātāeans and makes a passing reference to Negrana (Najrān) and Mariaba (Ma'rib), the two well-known towns of Arabia.

(5) Pliny (23—79 A.D.). He has left us a book entitled "Natural History," in which he has described the eastern coasts of Arabia and also the expedition which the Romans led into Arabia with a view to making a discovery of the coasts of the East.

(6) Ptolemy. He was an astronomer and geographer of Alexandria in the second century A.D. This was the period when the Roman Empire was at the height of its glory. Ptolemy prepared a map of the world and then compiled a geographical book in amplification of it. This book was first translated into Arabic by Ya'qūb-al-Kindī, but as the translation was not sufficiently intelligible, Thābit bin Qurrah produced a new translation of it in the ninth century A.D.¹ The original map of Ptolemy is lost, but the book is extant.

Ptolemy himself never visited Arabia, but he frequently met Arab merchants at Alexandria and from them he acquired some information regarding that country. On the basis of that information he prepared the geography of Arabia. He divided Arabia into three natural divisions:

(a) Arabia Felix.

(b) Arabia Petra.

(c) Arabia Deserta.

Ptolemy has given an elaborate description of all famous tribes, towns, villages, mountains, coasts, and commercial routes of Arabia. But their names have since changed so radically that it is well-nigh impossible to understand most of them. The well-known author Bunbury has rejected this book as based on imagination and fiction. But the German Orientalist, Dr. Sprenger, whose book "Ancient Geography of Arabia" was published in 1875 A.D., has scrutinized the information contained in Ptolemy's book, and after verifying it from the works of the

¹ Kitāb-ul-Fihrist, p. 268.

Arab geographers has characterised the same to be reliable.

Muslim geographers, such as, Mas'ūdī and Yāqūt-i-Hamawī, have, however, complained in their works that Ptolemy's book is most unintelligible, that the Arab tribes, who generally led unsettled and nomadic lives, have been misunderstood and misinterpreted by Ptolemy, and that his book cannot be taken as a reliable and authentic source of information on the subject.

In addition to the Greek and Roman authors there was a Jewish author in this period who deserves mention. His name was Josephus Flavius who lived at Alexandria during the first century of the Christian era. He has left a number of books in Greek and Latin on the history and religion of the Jews. These books have been translated into English. His works "History of the Jewish War," "Antiquities of the Jews," and "Philosophy of the Jews," which contain much valuable evidence bearing upon Biblical history, are regarded very important, partially because their author was the only Jewish historian of the ancient time and partially because he flourished during the period when the famous Alexandria Library was still in existence.¹

¹ The Alexandria Library was founded by and grew quickly during the time of the first Ptolemy, Demetrius Phabreus. It had then a remarkable collection of 50,000 volumes, and in the course of time the number of books reached 7,00,000. It contained valuable literatures of Rome, Greece, India and Egypt. When Julius Caesar besieged Alexandria the major portion of the library was set on fire and in the twinkling of an eye the literary wealth of ages hoarded by those aspiring after knowledge was reduced to ashes. It was, however, once again replaced by the collection of Pergamos, and presented to Cleopatra by Mark Antony. The remaining portion of the library which was shifted to the famous temple of Serapeum was destroyed by a fanatical mob of Christians led on by the Arch-Bishop Theophilus, acting on the decree of the Christian-king Theodorus, according to which all the heathen temples in Rome together with the valuable literary treasures were destroyed in 391 A.D.

A Christian writer, Abulfaragius, invented a story that it was destroyed by Muslims during the time of Caliph 'Umar after the conquest of Alexandria in 641 A.D. But the story is without foundation and is the result of mischievous propaganda. There is strong evidence to show that no library existed in Alexandria

(4) ARCHÆOLOGICAL DISCOVERIES.

There are many monuments in different parts of Arabia which contain inscriptions and engravings, and from these the archæological experts have arrived at some interesting conclusions. These inscriptions are mostly found in Himyaritic, Sabæan, Aramaic, and Nabātæan characters. During the latter part of the Umayyads' rule and the earlier part of the 'Abbasides' these inscriptions were deciphered. Some scholars of the time knew foreign languages and characters, for instance, Dhun-Nūn al-Miṣrī, who flourished in the second century A.H., could easily decipher the old Egyptian inscriptions. Some important discoveries made by Muslim explorers are given below:—

(1) Hamdānī, the well-known geographer, has enumerated the famous remains of Arabia in his book *al-Iklīl* (The Crown) and briefly described them in his book *Ṣifātu-Jazīrat-il-'Arab*.¹ The fort "Nā'it" was built on the top of a mountain by the King of Yemen fifteen hundred years before Islam. It contained an inscription which was later deciphered by Wahab bin Manba' (who was a Companion of the Companions of the Prophet). It is translated as follows:—

"This edifice was erected at a time when we had our corns from Egypt."

Wahab says that after calculation he found that the fort had been built exactly sixteen hundred years before.²

at that time. After the destruction of the library in 391 A.D. there remained nothing of it in 641 to be destroyed by Muslims.

Caliph 'Umar was himself a great patron of learning. Such an act of vandalism was totally against the tolerant and liberal spirit of that great ruler, and also incompatible with the great religion he professed.

¹ This book has been edited by D. H. Müller.

² Yaḳūt has referred to this fort in his book "Mu'jam-ul-Buldān." Poet Imri'ul Qais also refers to it in his verse which says, "He it is who can muster round thousands of men of the tribe of Banū Asad from the height of the fort Nā'it."

(2) During the reign of Mu'āwiyah (40—60 A.H.) Abdur Raḥmān, Governor of Egypt, discovered an inscription in a ruined fort of Haḍramaut, named "Hiṣn-i-Ghurāb." That inscription has been rendered into English by John Forster in his "Historical Geography of Arabia" as follows:—

"And we hunted the game, by land, with ropes and reeds;

"And we drew forth the fishes from the depths of the sea.

"Kings reigned over us, far removed from baseness,

"And vehement against the people of perfidy and fraud.

"They sanctioned for us, from the religion of Hūd (Heber) right laws,

"And we believed in miracles, the resurrection, and the resurrection of the dead by breath of God.

"When enemies descended upon our soil to invade us,

"We went forth together, with straight and dusky spears."¹

The Mission which the East Indian Company had despatched to Yemen in 1834 A.D. got the above inscription in the Himyaritic character. John Forster (1812-1876) is of opinion that the inscription belongs to the 'Ād and is one of the oldest inscriptions of Arabia dating as far back as 1800 years B.C.

(3) During the lifetime of the famous historian Kalbī a certain person of the tribe of Dhul-Kalā' found a throne at Yemen with a corpse on it and a golden shield decked with rubies lying by its

¹ Vide. J. Forster's Geography, Vol. II (p. 90-93), which copies the inscription from Nuvairi's book "Masāliku'l-Abṣār."

side. On the throne the following inscription was found:—

“ In the name of God who is the Lord of the Himyarites I am Hassān, son of ‘Amar Nafil.”¹

(4) Hammād Rāwī's nephew found an arrow of the ‘Ād on the top of a mountain with some verses inscribed on it, which can be translated thus:—

“ Shall we be able, before our death, to go back to the houses situated in Dhul-Lawa? These are the towns wherein we lived and which we loved, and this was at the time when these towns were real towns and their inhabitants were real inhabitants.”²

(5) Ibn-i-Hishām writes that once in Yemen a certain tomb was found open due to flood and a corpse of a woman with seven laces of pearls on her neck and rings decked with gems on her fingers, was taken out of the tomb. A slab was also found with an inscription which has been translated by John Forster as follows:—

“ In thy name, O God, the God of Himyar,

“ I, Tājah, the daughter of Dhū Shefār sent my steward to Joseph,

“ And he delaying to return to me, I sent my hand-maid

“ With a measure of silver to bring me back a measure of flour:

“ And not being able to procure it, I sent herewith a measure of gold,

“ And not being able to procure it, I sent herewith a measure of pearls,

“ And not being able to procure it, I commanded them to be ground;

¹ and ² *Vide*. Mu'jam-ul-Buldān.

“ And finding no profit in them, I am shut up here.

“ Whosoever may hear of me, let them commiserate me.

“ And should any woman adorn herself with an ornament from my ornaments, may she die by no other than my death.”¹

The above inscription which relates to the period of Joseph, fully confirms the Qur’ānic description of the famine which severely ravaged different countries in those days. This inscription further shows that some Arabs knew the art of writing in a very early age and that the Himyarites took Allah as their Lord.

Hamdānī (d. 334 A.H.), who excelled in archaeological researches, has described all such inscriptions in the eighth book of his great work “ al-İklīl.” Besides him, Muqaddasi, Yāqūt, Nuvairī, Qazwinī, etc., etc., have mentioned such discoveries and inscriptions in their books.

Now to come to the discoveries made by the West. European scholars and adventurers were originally interested in discovering those places which were mentioned in the Old Testament. As most of these places are situated in or near Arabia they had to direct their expeditions into Babylon, Egypt, Palestine, etc.

Niebuhr was the first European traveller and adventurer who proceeded to Arabia. He began his journey in 1761 A.D. and went alone to Yemen. When war broke out between Muḥammad ‘Ali Pasha, (Khadiv of Egypt) and the King of Nejd, Europe sided with Egypt. Thus European adventurers had an easy access to different parts of Arabia. It may not be out of place to mention here that most of them were actuated more by political aspirations than by their thirst of knowledge. The researches and discoveries made by these European travellers are

¹ *Vide.* J. Forster’s Historical Geography of Arabia, Vol. II, pp. 102, 103.

detailed in a book compiled by D. G. Hogarth. A summary of this book appears in *Encyclopædia Britannica*, (Vol. II, Art. Arabia) which is quoted below:—

The article under reference describes

- (1) What parts the Europeans have been able to visit.
- (2) What monuments and inscriptions they have been able to discover.

THE FIRST PART.

“ The region most thoroughly explored is Yemen, in the south-west corner of the peninsula, where the labours of a succession of travellers from Niebuhr in 1761 to E. Glaser and R. Manzoni in 1887 have led to a fairly complete knowledge of all that part of the province west of the capital Sana; while in 1902-1904 the operations of the Anglo-Turkish boundary commission permitted the execution of a systematic topographical survey of the British protectorate from the Red Sea to the Wadi Bana, 30 m. east of Aden. North of Yemen up to the Hejaz border the only authority is that of E. F. Jomard's map, published in 1839, based on the information given by the French Officers employed with Ibrahim Pasha's army in Asir from 1824 to 1827, and of J. Halevy in Nejran. On the south coast expeditions have penetrated but a short distance, the most notable exceptions being those of L. Hirsch and J. T. Bent in 1887 to the Hadramut Valley. S. B. Miles, J. R. Wellsted, and S. M. Zwemer have explored Oman in the extreme east; but the interior south of a line drawn from Taiff to El-katr on the Persian gulf is still Virgin ground. In northern Arabia the Syrian desert and the great Nafud (Nefud) have been crossed by several travellers, though a large area remains unexplored in the north-east between Kasim and the gulf. In the centre, the journeys of W. Palgrave, C. Doughty, W. Blunt and C. Huber have done

Modern Exploration in Yemen.

much to elucidate the main physical features of the country. Lastly, in the north-west the Sinai peninsula has been thoroughly explored, and the list of travellers who have visited the Holy Cities and traversed the main pilgrim routes through Hejaz is a fairly long one, though, owing to the difficulties peculiar to that region the hydrography of southern Hejaz is still incompletely known.

" The story of modern exploration begins with the despatch of C. Niebuhr's mission by the Danish Government in 1761. After a year spent in Egypt and the Sinai peninsula the party reached Jidda towards the end of 1762, and after a short stay sailed on to Lohaia in the north of Yemen, the exploration of which formed the principal object of the expedition; thence, travelling through the Tehama or lowlands, Niebuhr and his companions visited the towns of Bet-el-fakih, Zubed and Mokha, then the great port for the coffee trade of Yemen. Continuing eastward they crossed the mountainous region and reached the highlands of Yemen at Uden, a small town and the centre of a district celebrated for its coffee. Thence proceeding eastwards to higher altitudes where coffee plantations give way to fields of wheat and barley, they reached the town of Jibla situated among a group of mountains exceeding 10,000 ft. above sea-level; and turning southwards to Taiz descended again to the Tehama *via* Hes and Zubed to Mokha. The mission, reduced in numbers by the death of its archæologist, Von Haven, again visited Taiz in June, 1763, where after some delay permission was obtained to visit Sana, the capital of the province and the residence of the ruling sovereign or Imam. The route lay by Jibla, passing the foot of the lofty Jebel Sorak, where in spite of illness, Forskal, the botanist of the party, was able to make a last excursion; a few days after he died at Yarim. The mission continued its march, passing Dharnar, the seat of a University of the Zedi sect, then frequented by 500 students. Thence four marches,

generally over a stormy plateau dominated by bare, sterile mountains, brought them to Sana, where they received a cordial welcome from the Imam, el-Mehdi Abbas. The aspect of the city must have been nearly the same as at present; Niebuhr describes the enceinte flanked by towers, the citadel at the foot of J. Nukum which rises 1,000 ft. above the valley, the fortress and palace of the Imams now replaced by the Turkish military hospital, the suburb of Bir-el-Azab with its scattered houses and gardens, the Jews' quarter and the village of Rauda, a few miles to the north in a fertile, irrigated plain which Niebhur compares to that of Damascus. After a stay of ten days at Sana the mission set out again for Mokha, travelling by what is now the main route from the capital to Hodeda through the rich coffee-bearing district of J. Haraz, and thence southward to Mokha, where they embarked for India. During the next year three other members of the party died leaving Niebuhr the sole survivor. Returning to Arabia a year later he visited Oman and the shores of the Persian gulf and travelling from Basra through Syria and Palestine he reached Denmark in 1764 after four years' absence. The period was perhaps specially favourable for a scientific mission of the sort. The outburst of fanaticism which convulsed Arabia twenty years later had not then reached Yemen, and Europeans, as such, were not exposed to any special danger. The travellers were thus able to move freely and to pursue their scientific enquiries without hindrance from either people or ruler. The results published in 1772 gave for the first time a comprehensive description not only of Yemen but of all Arabia; while the parts actually visited by Niebuhr were described with a fulness and accuracy of detail which left little or nothing for his successor to discover.

" C. G. Ehrenberg and W. F. Hemprich in 1825 visited the Tehama and the islands off the coast, and in 1836 P. E. Botta made an important journey

Exploration in
Jauf, Ma'rib and
'Asir.

in southern Yemen with a view to botanical research, but the next advance in geographical knowledge in south Arabia was due to the French Officers, M. O. Tamisier, Chedufau and Mary, belonging to the Egyptian army in Asir; another Frenchman, L. Arnaud, formerly in the Egyptian service, was the first to visit the southern Jauf and to report on the rock-cut inscriptions and ruins of Marib, though it was not till 1869 that a competent archæologist J. Halevy, was able to carry out any complete exploration there. Starting from Sana, Halevy went north-eastward to El-Madid, a town of 5,000 inhabitants and the capital of the small district of Nihm; thence crossing a plateau, where he saw the ruins of numerous crenellated towers, he reached the village of Mijzar at the foot of J. Yam, on the borders of Jauf, a vast sandy plain, extending eastwards to El-Jail and El-Hazam, where Halevy made his most important discoveries of Sabaean inscriptions; here he explored Ma'in, the ancient capital of the Minaeans, Kamna on the banks of the W. Kharid, the ancient Caminacum, and Kharibat-el-Beda, the Nesca of Pliny, where the Sabaean army was defeated by the Romans under Aelius Gallus in 24 B.C. From El-Jail Halevy travelled northward passing the Oasis of Khas and skirting the great desert reached the fertile district of Nejran, where he found a colony of Jews with whom he spent several weeks in the Oasis of Makhlaf. An hour's march to the east he discovered at the village of Madinatul Mahud the ruins of the Nagra metropolis of Ptolemy. In June, 1870 he at last reached the goal of journey, Marib; here he explored the ruins of Madinat an Nahas (so called from its numerous inscriptions engraved on brass plates) and two hours to the east he found the famous dam constructed by the Himyarites across the W. Shibwan, on which the water supply of their capital depended.

“ One other explorer has since visited Marib, the Austrian Archæologist E. Glaser (1855-1908), who

achieved more for science in Yemen than any traveller since Niebuhr. Under Turkish protection he visited the territory of the Hashid and Bakel tribes north-east of Sana and though their hostile attitude compelled him to return after reaching their first important town, Khamr, he had time to reconnoitre the plateau lying between the two great Kharrid and Hirran, formerly covered with Himyaritic towns and villages and to trace the course of these wadis to their junction at El Ish in the Dhu Husen country and thence onward to the Jauf.

"In 1889 he succeeded, again under Turkish escort, in reaching Marib, where he obtained during a stay of 30 days, a large number of new Himyaritic inscriptions. He was unable however to proceed farther east than his predecessors and the problem of the Jauf drainage and its possible connection with the upper part of the Hadramut valley still remains unsolved.

"The earliest attempt to penetrate into the interior from the south coast was made in 1835 when Lieuts. C. Cruttenden and J. R. Wellsted of the "Palinurus" employed on the marine survey of the Arabian coast, visited the ruins of Nakb (el Hajar) in the W. Mefat. The Himyaritic inscriptions found there and at Husn Ghurab near Mukalla, were the first records discovered of ancient Arabian civilization of Hadramut. Neither of these officers was able to follow up their discoveries, but in 1843 Adolph von Wrede landed at Mukalla and adopting the character of a pilgrim to the shrine of the prophet Hud, made his way northward across the high plateau into the W. Duwan, one of the main southern tributaries of the Hadramut valley, and pushed on to the edge of the great southern desert; on his return to the W. Duwan his disguise was detected and he was obliged to return to Mukalla. Though he did not actually enter the main Hadramut valley,

Exploration in
Hadramaut.

18971

16688

which lay to the east of his trade, his journey established the existence of this populous and fertile district which had been reported to the officers of the "Palinurus" as lying between the coast range and the great desert to the north. This was at last visited in 1893 by L. Hirsch under the protection of the Sultan of Mukalla, the head of the Kaiti family, and practically ruler of all Hadramut, with the exception of the towns of Saiyun and Tarim, which belong to the Kathiri tribe.

"Starting like von Wrede from Mukalla, Hirsch first visited the W. Duwan and found ancient ruins and inscriptions near the village of Hajren; thence he proceeded north-eastward to Hauta in the main valley, where he was hospitably received by the Kaiti Sultan, and sent on to his deputy at Shibam. Here he procured a Kathiri escort and pushed on through Saiyun to Tarim, the former capital. After a very brief stay, however, he was compelled by the hostility of the people to return in haste to Shibam, from which he travelled by the W. bin Ali and W. Adim back to Mukalla. J. Theodore Bent and his wife followed in the same track a few months later with a well-equipped party, including a surveyor, Imam Sharif, lent by the Indian Government, who made a very valuable survey of the country passed through. Both parties visited many sites where Himyaritic remains and inscriptions were found, but the hostile attitude of the natives, more particularly of the Seyyids, the religious hierarchy of Hadramut, prevented any adequate examination, and much of the archæological interest undoubtedly remains for future travellers to discover.

"In Oman, where the conditions are more favourable, explorers have penetrated only a short distance from the coast. Exploration in Omān. Niebuhr did not go inland from Muscat; the operations by a British Indian Force on the pirate coast in 1810 gave no opportunities for visiting the interior and it was not till 1835 that

J. R. Wellsted, who had already tried to penetrate into Hadramut from south, landed at Muscat with the idea of reaching it from the north-east. Sailing thence to Sur near Ras-el-Had, he travelled southward through the country of the Banibu Ali to the borders of the desert, then turning north-west up the Wadi Betha through a fertile, well-watered country, running up to the southern slopes of J. Akhdar, inhabited by a friendly people who seem to have welcomed him everywhere, he visited Ibra, Semed and Nizwa at the southern foot of the mountains. Owing to the disturbed state of the country due to the presence of raiding parties from Nejd, Wellsted was unable to carry out his original intention of exploring the country to the west, and after an excursion along the Batina coast to Sohar he returned to India.

" In 1876 Colonel S. B. Miles, who had already done much to advance geographical interests in the South Arabia, continued Wellsted's work in Oman. Starting from Sohar on the Batina coast he crossed the dividing range into the Dhahira and reached Birema, one of its principal oases. His investigations show that the Dhahira contains many settlements with an industrious agricultural population and that the unexplored tract extending 250 m. west to the peninsula of El Katr is a desolate gravelly steppe, shelving gradually down to the salt marshes which border the shores of the gulf.

" Leaving southern Arabia, we now come to the centre and north. The first explorer to enter the sacred Hejaz with a definite scientific object was the Spaniard, Badiay Iablich, who under the name of Ali Bey and claiming to be the last representative of the Abbasid Caliphs, arrived at Jidda in 1807, and performed the pilgrimage to Mecca. Besides giving to the world the first accurate description of the holy city and the Haj ceremonies, he was the first

Exploration in
Hijāz.

to fix the position of Mecca by astronomical observations and to describe the physical character of its surroundings. But the true pioneer of exploration in Hejaz was J. L. Burchardt, who had already won a reputation as the discoverer of Petra, and whose experience of travel in Arab lands and knowledge of Arab life qualified him to pass as a Moslem, even in the headquarters of Islam. Burckhardt landed in Jidda in July, 1814, when Mehemet Ali had already driven the Wahhābi invaders out of Hejaz and was preparing for his farther advance against their stronghold in Nejd. He first visited Taif at the invitation of the Pasha, thence he proceeded to Mecca, where he spent three months studying every detail of the topography of the holy places, and going through all the ceremonies incumbent on a Moslem pilgrim. In January, 1815 he travelled to Medina by the western coast route, and arrived there safely, but broken in health by the hardships of the journey. His illness did not, however, prevent his seeing and recording every thing of interest in Medina with the same care as at Mecca, though it compelled him to cut short the further journey he had proposed to himself and to return by Yambu and the sea of Cairo, where he died only two years later.

“ His striking successor, Sir Richard Burton, covered nearly the same ground thirty-eight years afterwards. He, too, travelling as a Moslem pilgrim, noted the whole ritual of the pilgrimage with the same keen observation as Burckhardt, and while amplifying somewhat the latter's description of Medina, confirms the accuracy of his work there and at Mecca in almost every detail. Burton's topographical descriptions are fuller, and his march to Mecca from Medina by the eastern route led him over ground not traversed by any other explorer in Hejaz: this route leads at first south-east from Medina, and then south across the lava beds of the Harra, keeping throughout its length on the high plateau which forms the border land between Hejaz

and Nejd. His original intention had been after visiting Mecca to find his way across the peninsula to Oman, but the time at his disposal (as an Indian Officer on leave) was insufficient for so extended a journey; and his further contributions to Arabian geography were not made until twenty-five years later, when he was deputed by the Egyptian government to examine the reported gold deposits of Midian. Traces of ancient workings were found in several places, but the ores did not contain gold in paying quantities. Interesting archaeological discoveries were made, and a valuable topographical survey was carried out, covering the whole Midian coast from the head of the gulf of Akaba to the mouth of "Wadi Hamd" and including both the Tehama range and the Hisma valley behind it, while the importance of the "Wadi Hamd" and the extent of the area drained by its tributaries was for the first time brought to light.

"Burckhardt had hoped in 1815 that the advance of the Egyptian expedition would have given him the opportunity to see something of Nejd, but he had already left Arabia before the overthrow of the Wahhābi power by Ibrahim Pasha had opened Nejd to travellers from Hejaz, and though several European officers accompanied the expedition, none of them left any record of his experience. It is, however, to the Egyptian conquest that the first visit of a British traveller to Nejd is due. The Indian Government, wishing to enter into relation with Ibrahim Pasha, as *de facto* ruler of Nejd and El Hasa, with a view to putting down piracy in the Persian gulf, which was seriously affecting Indian trade, sent a small mission under Captain G. F. Sadlier to congratulate the Pasha on the success of the Egyptian arms, and no doubt with the ulterior object of obtaining a first hand report on the real situation. On his arrival at Hofuf, Sadlier found that Ibrahim had already left Deraiya, but still hoping to intercept before quitting

Nejd, he followed up the retreating Egyptians through Yemama, and Wushm to Ras in Kasim, where he caught up the main body of Ibrahim's army, though the Pasha himself had gone on to Medina. Sadlier hesitated about going farther, but he was unable to obtain a safe conduct to Basra, or to return by the way he had come, and was compelled reluctantly to accompany the army to Medina. Here he at last met Ibrahim, but though courteously received, the interview had no results, and Sadlier soon after left for Yambu, whence he embarked for Jidda, and after another fruitless attempt to treat with Ibrahim, sailed for India. If the political results of the mission were nil, the value to geographical science was immense; for though no geographer himself, Sadlier's route across Arabia made it possible for the first time to locate the principal places in something like their proper relative positions; incidentally, too, it showed the practicability of a regular troops crossing the deserts of Nejd even in the months of July and August.

"Sadlier's route had left Jebel Shammar to one side; his successor G. A. Wallin was to make that the objective of his journey. Commissioned by Mehemmet Ali to inform him about the situation in Nejd brought about by the rising power of Abdullah Ibn Rashid, Wallin left Cairo in 1845, and crossing the Pilgrim road at Ma'an, pushed on across the Syrian desert to the Wadi Srihan and the Jauf Oasis, where he halted during the hot summer months. From the wells of Shakik he crossed the waterless Nefud in four days to Jubba, and after a halt there in the nomad camps he moved on to Hail, already a thriving town and the capital of the Shammar State, whose limits included all northern Arabia from Kasim to the Syrian border. After a stay in Hail, where he had every opportunity of observing the character of the country and its inhabitants and the hospitality and patriarchal, if sometimes stern, justice, of its chief, he travelled on to Medina and

Mecca and returned thence to Cairo to report to his patron. Early in 1848 he again returned to Arabia, avoiding the long desert journey by landing at Muwela, thence striking inland to Tebuk on the pilgrim road, and re-entering Shammer territory at the oasis of Tema, he again visited Hail; and after spending a month there travelled northwards to Kerbela and Bagdad.

“ The effects of the Egyptian invasion had passed away, and central Arabia had settled down again under its native rulers when W. G. Palgrave made his adventurous journey through Nejd, and published the remarkable narrative which has taken its place as the classic of Arabian exploration. Like Burton he was once an officer in the Indian Army but for some time before his journey he had been connected with Jesuit mission in Syria. By training and temperament he was better qualified to appreciate and describe the social life of the people than their physical surroundings, and if the results of his great journey are disappointing to the geographer, his account of the society of the Oasia towns, and of the remarkable men who were then ruling in Hail and Riad, must always possess an absorbing interest as a portrait of Arab life in its fresh development.

“ Following Wallin's route across the desert by Ma'an and Jauf, Palgrave and his companion, a Syrian Christian, reached Hail in July, 1862, here they were hospitably entertained by the Amir Talal, nephew of the founder of the Ibn Rashid dynasty, and after some stay passed on with his countenance through Kasim to southern Nejd. Palgrave says little of the desert part of the journey or of its Bedouin inhabitants but much of the fertility of the Oases, and of the civility of the townsmen; and like other travellers in Nejd he speaks in enthusiasm of its bright, exhilarating climate at Riad. Fesal, who had been in power since the Egyptian retirement, was

still reigning; and the religious tyranny of Wahhabism prevailed, in marked contrast to the liberal regime of Talal in Jebel Shammar. Still, Palgrave and his companions, though known as Christians, spent nearly two months in the capital without molestation, making short excursions in the neighbourhood, the most important of which was to El Kharfa in Aflaj, the most southernly district of Nejd. Leaving Riad, they passed through Yemama, and across a strip of the sandy desert to El Hasa where Palgrave found himself in more congenial surroundings. Finally, a voyage to the Oman coast and a brief stay there brought his adventures in Arabia to a successful ending.

“ Charles Doughty, the next Englishman to visit northern Arabia, though he covered little new ground, saw more of the desert life and has described it more minutely and faithfully than any other explorer. Travelling down from Damascus in 1875 with the Haj caravan he stopped at El-Hajr, one of the pilgrim stations, with the intention of awaiting the return of the caravan and in the meantime of exploring the rock-cut tombs of Medain Salih and El-Ala. Having successfully completed his investigations and sent copies of inscriptions and drawings of the tombs to Renan in Paris, he determined to push on farther into the desert. Under the protection of a Sheikh of the Fukara Bedouin he wandered over the whole of the borderland between Hejaz and Nejd. Visiting Tener, where among other ancient remains he discovered the famous inscribed stone, afterwards acquired by Huber for the Louvre. Next summer he went on to Hail and thence back to Khaibar, where the Negro Governor and townsmen, less tolerant than his former Bedouin host, ill-treated him and even threatened his life. Returning to Hail in the absence of the Amir, he was expelled by the governor; he succeeded, however, in finding protection at Aneza, where he spent

several months, and eventually after many hardships and perils found his way to the coast at Jidda.

“ Three years later Mr. Wilfrid and Lady Anne Blunt made their expedition to J. Shammar. In their previous travels in Syria they had gained the confidence and friendship of a young Sheikh, whose family, though long settled at Tadmur, came originally from Nejd and who was anxious to renew the connexion with his kinsmen by seeking a bride among them. In his company the Blunts set out from Damascus, and travelled across the Syrian desert by the Wadi Sirman to Jauf. Here the Sheikh found some of his relations and the matrimonial alliance was soon arranged. But though the object of the journey had been attained, the Blunts were anxious to visit Hail and make the acquaintance of the Amir Ibn Rashid, of whose might and generosity they daily heard from their hosts in Jauf. The long stretch of waterless desert between Jauf and J. Shammar was crossed without difficulty, and the party was welcomed by the Amir and hospitably entertained for a month after which they travelled north-wards in company with the Persian Pilgrim caravan returning to Kerbela and Bagdad.

“ In 1883 the French traveller C. Huber accompanied by the archæologist, J. Euting, followed the same route from Damascus to Hail. The narrative of the last named forms a valuable supplement to that published by the Blunts, and together with Doughty's furnishes as complete a picture as could be wished for of the social and political life of J. Shammar, and of the general nature of the country. Huber's Journal, published after his death from his original notes, contains a mass of topographical and archæological detail of the greatest scientific value; his routes and observation form, in fact, the first and only scientific data for the construction of the map of northern Arabia. To archæology also his services were of equal importance, for, besides copying numerous inscriptions in

the district between Hail and Tema, he succeeded in gaining possession of the since famous Tema stone, which ranks with the Moabite stone among the most valuable of semitic inscriptions. From Hail, Huber followed nearly in Daughy's track to Aneza and thence across Central Nejd to Mecca and Jidda, where he despatched his notes and copies of inscriptions. A month later in July, 1884, he was murdered by his guides a few marches north of Jidda, on his way back to Hail.

" One other traveller visited Hail during the lifetime of the Amir Mohammad—Baron E. Nolde—, who arrived there in 1893, not long after the Amir had by his victory over the combined forces of Riad and Kasim brought the whole of Nejd under his dominion. Nolde crossed the Nafud to Haiyania by a more direct track than that from Shakik to Jubba. The Amir was away from his capital settling the affairs of his newly acquired territory; Nolde, therefore, after a short halt at Hail journeyed on to Ibn Rashid's camp somewhere in the neighbourhood of Shakra. Here he was on new ground, but unfortunately he gives little or no description of his route thither or of his journey northwards by the Persian Pilgrim Road, already traversed by Huber in 1881. His narrative thus, while containing much of general interest on the climate and on the animal life of Northern Arabia, its horses and camels in particular, adds little to those of his predecessors as regards topographical detail.

General results
of exploration.

" If the journeys detailed above be traced on the maps they will be found to cover the northern half of the peninsula above the line Mecca-Hofuf, with a network of routes, which, though sometimes separated by wide intervals, are still close enough to ensure that no important geographical feature can have been overlooked, specially in a country whose general character varies so little over wide areas. In the southern half, on the other hand, except in Nejran

and Jauf, no European traveller has penetrated 100 m. in a direct line from the coast. The vast extent of the Dahna, or great southern desert, covering perhaps 250,000 sq. m., accounts for about a third of this area, but some of the most favoured districts in Arabia—Asir and northern Yemen—remain unexplored, and the hydrography of the Dawasir basin offers some interesting problems, while a great field remains for the archæologist in the seat of the old Sabaean Kingdom from Jauf to the Hadramut Valley."

THE SECOND PART

ANTIQUITIES

" Arabia cannot be said to be " destitute of antiquities," but the material for the study of these is still very incomplete. The difficulties in the way of travelling in Arabia with a view to scientific investigation are such that little or nothing is being done, and the systematic work which has given such good results in Egypt, Palestine and Babylonia—Assyria is unknown in Arabia. Yet the passing notes of travellers from the time of Carsten Niebuhr show that antiquities are to be found.

" *Prehistoric Remains.*—Since prehistoric remains must be studied where they are found, the difficulty in the way of exploration makes itself severely felt. That such remains exist seems clear from the casual remarks of travellers. Thus Palgrave (*Central and Eastern Arabia*, Vol. I, Ch. 6) speaks of part of a circle of roughly shaped stones taken from the adjacent limestone mountains in the Nejd. Eight or nine of these stones still exist, some of them 15 ft. high. Two of them, 10 to 12 ft. apart, still bear their horizontal lintel. They are all without ornament. Palgrave compares them with the remains at Stonehenge and Karnek. Doughty (*Arabia Deserta*, Vol. II), travelling in north-west Arabia saw stones

of granite in a row and "flagstones set edgewise" (though he does not regard these as religious), also "round heaps," perhaps barrows and "dry-built round chambers," which may be ancient tombs. J. T. Bent (*Southern Arabia*, pp. 24 ff) explored one of several mounds in Bahrein. It proved to be a tomb and the remains in it are said to be Phoenician.

"*Castles and Walls.*—In the south of Arabia where an advanced civilization existed for centuries before the Christian era, the ruins of castles and city walls are still in existence, and have been mentioned, though not examined carefully, by several travellers. In Yemen and Hadramut especially these ruins abound, and in some cases inscriptions seem to be still in Situ. Great Castles are often mentioned in early Arabian literature. One in the neighbourhood of Sana was described as one of the wonders of the world by Qazwini (*Athār-ul-Bilād*, P. 33 ed. Wus tenfeld, Gottingen, 1847, cf. *Journal of the German Oriental Society*; Vol. 7, pp. 472, 476, and for other castles, Vol. 10, pp. 20 ff.), the ruins of the city of Ma'rib, the old Sabaeen capital, have been visited by Arnaud, Halevy and Glaser, but call for further description, as Arnaud confined himself to a description of the dike (see below) while Halevy and Glaser were interested chiefly in the inscriptions.

"*Wells and Dikes.*—From the earliest times the conservation of water has been one of the serious cares of the Arabs. All over the country wells are to be found, and the masonry of some of them undoubtedly ancient. Inscriptions are still found of these in the south. The famous well Zemzem at Mecca is said to belong to the early times, when the Eastern traffic passed from the south to the north-west of Arabia through the Hejaz, and to have been rediscovered shortly before the time of Mahomet. Among the most famous remains of Ma'rib are those of a great dike reminding one of the restored tanks familiar to visitors at Aden. These remains were first described by Arnaud (*Journal Asiatique*, January,

1874, with plan). The importance was afterwards emphasized by Glaser's publication of two long inscriptions concerning their restoration in the 5th and 6th centuries A.D. (*Zwei Inschriften über den Dammbruch von Ma'rib*, in the *Mitteilungen der Vordersasiatischen Gesellschaft*, Berlin, 1897). Another dike about 150 yds. long was seen by W. B. Harris at Hirran in Yemen. Above it was a series of three tanks (*A Journey through Yemen*, P. 279, London, 1893).

"Stones and Bronzes.—The 19th century has brought to the museums of Europe (especially to London, Paris, Berlin and Vienna) a number of inscriptions in the languages of Minea and Saba and a few in those of Hadramut and Katabania (Qattabania). These inscriptions are generally on limestone or marble or on tablets of bronze and vary from a few inches to some feet in length and height. In some cases the originals have been brought to Europe, in other cases only squeezes of the inscription. The characters employed are apparently derived from the Phœnician (*cf. Lidzbarski's Ephemeris*, Vol. I, pp. 109 ff.). The languages employed have been the subject of much study (*cf. F. Hommel's Sub-arabische Chrestomathie*, Munich, 1893) but the archæological value of these remains has not been so fully treated. Very many of them are native inscriptions and contain little more than the names of gods and princes or private men. A few are historical, but being (with few and late exceptions) undated, have given rise to much controversy among scholars. Their range seems to be from about 800 B.C. (or 1500 B.C. according to E. Glaser) to the 6th century A.D. Few are still *in situ* the majority having been taken from their original position and built into houses, mosques or wells of more recent date. Among these remains are altars, and bases for statues of gods or for golden images of animals dedicated to gods. The earlier stones are devoid of ornamentation, but the later stones and bronzes are sometimes ornamented

with designs of leaves, flowers, ox-heads, men and women. Some bear figures of the conventionalized sacred trees with worshippers, similar to Babylonian designs. Besides these there are grave-stones, stelae with human heads, fragments of limestone, architectural designs as well as bronze castings of camels, horses, mice, serpents, etc. (*cf.* D. H. Muller's *Südarabische Alterthümer im Kunsthistorischen Museum*, Vienna, 1899, with plates).

"*Seals, Weights and Coins.*—The Vienna Museum possesses a small number of seals and gems. The seals are inscribed with Sabaeen writing and are of bronze, copper, silver and stone. The gems of onyx, carnelian and agate are later and bear various figures and in some cases Arabic inscriptions. One or two weights are also in existence. A number of coins have been brought to the British Museum from Aden, Sana and Marib. Others were purchased by G. Schlumberger in Constantinople; others have been brought to Europe by Glaser and are now in the Vienna Museum. These are imitations of Greek models, while the inscriptions are in Sabaeen characters (*cf.* B. V. Head, in the *Numismatic Chronicle*, 1878, pp. 273—284, G. Schlumberger *Le Tresor de Sana*, Paris, 1880, D. H. Müller, *op. cit.*, pp. 65 ff. and Plates)."

A number of books have recently been written on Arabia, which have considerably added to our knowledge of that country, particularly H. St. J. B. Philby's "The Empty Quarter" and "Arabia of the Wahhabis," Ameer Rihani's "Around The Coasts of Arabia" and "Arabian Peak And Desert," and Hājī Mu'inuddīn Nadvī's "The Existing States of Arabia." The first-named book is very important as it describes the great South Desert of Arabia (Rub-'al-Khālī), unknown even to the Arabs and explored by its author (Mr. Philby) for the first time in history. The journey described in this book is one of the boldest feats in the history of Arabian exploration, and I cannot resist the temptation of quoting some passages

from its Introductory Chapter for the information of the readers.

"When all is said and done, the Empty Quarter would seem to be far from justifying the lurid colours in which it has been painted by some European travellers, and in which it is always painted by the Arabs of settled tracts who have never been within view of it, though the crossing of it is an adventure not to be lightly undertaken by the uninitiated (*The Heart of Arabia* Vol. II p. 217). None had crossed Arabia before me except one—Captain G. F. Sadlier, my predecessor by hundred years.


"Dr. Hogarth on the other hand was the right hand man of the British Government on all matters of Arabian import. Director of the War time Arab Bureau at Cairo, he was the acknowledged and pre-eminent authority on Arabian affairs. And as far back as 1904 he had, under the title of the "*Penetration of Arabia*," published an exhaustive and inspiring summary of all that had been done in the field of Arabian Exploration from the days of Nearchus and Aelius Gallus up to the beginning of the twentieth century. The gaps he had noted in our knowledge of Arabia were still for the most part gaps after the lapse of fourteen years. And one of them was perhaps the largest blank on the map of the earth outside the Polar regions. He was content to contemplate its vast silence without encouraging rash adventurers to their doom. The end of science could be served as well in other ways. If oxygen could surmount the summit of Everest, the aeroplane or even the motor car could surely expose the emptiness of the Empty Quarter in all good time. But he would perhaps scarcely have credited a fore-cast that within fourteen years more the Rub'al Khālī would have yielded up its secrets, not once, but twice to ordinary travellers equipped with no means of locomotion that has not been at the service of explorers since the beginning of time. Yet no one desired more intensely to know the exact nature of that great emptiness, and the suppressed twinkle of his cautious cynicism was

more than a spur of inspiration. More than anything I regret that he himself had passed beyond the veil before the veil was drawn from an earthly mystery of whose significance he would have been the ideal interpreter.

"From pleasant weeks of closest contact with Dr. Hogarth at Jidda and in Egypt I passed that year back into Arabia and down into its southern depths round the great Wadi of the Dawasir, where I had to turn back regretfully on June, 6th 1918, having to rest content with what had been achieved and the hope of satisfying some day the insatiable craving within me to penetrate the recesses of that Empty Quarter, whose Northern boundary I had now skirted along its whole length from East to West, from Hasa to the Wadi (*The Heart of Arabia* Vol. II p. 216).

"I had then unveiled a part of the unknown south, but only enough to whet my appetite for more. From my companions—and particularly from one Jabir ibn Faraj of the Great Murra tribe—I had heard of mysterious ruins in the heart of the further sands and of a great block of iron as large as a camel. And through their spectacles I had a glimpse of the Empty Quarter. But that was all, and I knew that an opportunity for further investigation of those mysteries would not soon occur—if ever. 'I hope someday', I wrote, 'that another more fortunate than I may be able to test the veracity of my informers.' (*Ibid* p. 222). That hope was partly fulfilled in the exploits of Major Cheesman (1924) and Mr. Thomas (1931), and I could scarcely expect that between them they might have left me anything to do when my own turn should come in due course.

"Meanwhile though unsuccessful, I had not been idle. The vicissitudes of life and work had carried me out of Arabia for ever, but the magnet held the needle. And to Arabia I went back in the Autumn of 1934 to try a throw with fate. To that effort and its consequences I sacrificed everything—the security of an orthodox career and the rest of it."



Book I

Geography of Arabia.

CHAPTER I.

INTRODUCTORY

There are three versions regarding Arabia being so named:—

(i) The Arabic word 'Arab is derived from "I'rāb" which means "to express one's mind." As the Arabs regarded themselves eloquent speakers, they gave themselves the name of 'Arab (and their country the name of Arabia) and the rest that of 'Ajam (*i.e.*, dumb).

(ii) Some genealogical experts say that the first inhabitant of the country now known as Arabia was Ya'rub, the son of Qaḥṭān, and forefather of the Arabs of Yemen, and hence the whole country was known as Arabia and its inhabitants as Arabs after him. But this theory is against historical evidence as well as common analogy. Neither was Ya'rub the first inhabitant of Arabia nor can the word 'Arab be derived from Ya'rub under any linguistic rule. Moreover, the home of Ya'rub was Yemen and so Yemen or south Arabia should have been named Arabia first and the rest afterwards, but we know that in the first instance the name was applied to north Arabia and not to south Arabia.

(iii) Geographers generally say, and rightly so, that the first name of the country was "Arabah" which, in the course of time, became Arabia, and afterwards the people were named Arabs after their country.

In all Semitic languages the word 'Arabah means desert (in Hebrew it means a field or a forest, and in Arabic it relates to the nomadic life), and as the country of Arabia is largely a desert or forest without water or pasture, specially that portion which extends from Hijāz to Syria and Sināi, the country was named as 'Arabah and the people gradually

were known as Arabs. The verses of Arabian poets also testify to this view.¹

In the Qur'ān the word 'Arab has never been used for the country of Arabia. The Qur'ān has characterised the residence of Prophet Ishmael as an "uncultivated land." It is, therefore, obvious that God has only described the natural condition of Arabia—the same idea that is conveyed by the word "Arabah." As during the time of Ishmael his place of residence had no name, it was given the name of an "uncultivated land." In the Old Testament the word "Midbar" has been used for Ishmael's home, and this word also means a desert or a barren land, which exactly corresponds to the Qur'ānic description of the same.

In the Old Testament the word "Horeb" has been repeatedly used in the sense of a particular tract of the land of Arabia, *i.e.*, that piece of land which extends from Hijāz to Syria and Sināi.² For the whole country of Arabia generally the term "East" has been used in the Bible,³ and occasionally the term "South" also;⁴ because Arabia is situated on the south-eastern side of Palestine.

Arabia was first of all mentioned during the time of Solomon in 1000 B.C.,⁵ and afterwards frequently in Hebrew, Greek and Roman books of history. The cuneiform inscriptions of Assyria of 800 B.C. contain the word "Aribi" in the sense of Arabia.⁶ Before the advent of Islam the term 'Arab applied to the whole country of Arabia extending from Yemen to Syria.

¹ Ibn-i-Munfidh Thaurī, a pre-Islamic poet of Arabia, says: "We have got a camel which disgrace has not touched, and its place of shelter is at 'Arabah, Qarn and Abtahā." Abū sufayān Kalbī, a post-Muslim poet of Arabia, says: "Our father (Ishmael) was the Prophet of God and the son of His friend (Abraham). He settled us at 'Arabah. How excellent is our place of settlement."

² Deuteronomy, 1.6.

³ *Vide.* Genesis, Judges and Kings.

⁴ *Vide.* Matthew and Genesis.

⁵ I. Kings, x. 15.

⁶ Roger's *History of Babylon and Assuria*, Vol. II., p. 127.

CHAPTER II.

ARABIA ON THE BASIS OF THE OLD TESTAMENT (2500—500 B.C.)

Name of Arabia.—The first name of Arabia was "The Land of the East"¹ and the second name was "The Land of the South."² Both the names were applied by Prophet Abraham.³ In north Arabia, from time immemorial, the following tribes had been living:—The Edomites, the Moabites, the 'Ammonites, the 'Amorites, the Midianites and the 'Amalekites. Though the Hebrews knew something of their neighbouring country, viz., north Arabia, they could not give any definite name of that place. Hence they generally referred to every piece of land after the tribes inhabiting it, e.g., "The Land of Edom," "The Land of Moab," "The Land of 'Amālek" and so forth. During the time of Moses, when the Israelites passed from Egypt to a certain far off land in north Arabia across the Red sea, they saw that the whole place was a large tract of desert, and so they gave that land the name of Horeb (Arabia),⁴ while other parts of Arabia continued to be named after their inhabitants as before.

During the time of Solomon the Hebrews were at the height of their glory. We are told in the Bible that "King Solomon made a navy of ships in Ezion-geber, which is beside Eloth, on the shore of the Red sea in the land of Edom.....And they came to Ophir and fetched from thence gold, four hundred and twenty talents, and brought it to King Solomon."⁵ The Hebrews subjugated all northern and some southern districts (e.g., Saba) of Arabia. Thus they were acquainted with the natural boundaries of

¹ Genesis, II.

² Bevan's Ancient Geography, p. 8.

³ Genesis, xxv—6.

⁴ Deuteronomy, I—6.

⁵ I. Kings, IX, 26—28.

Arabia. They, therefore, applied the term "Arabia" to the whole country.¹

Divisions of Arabia.—The Hebrews had no knowledge of the geography of Arabia. For a long time they knew only of north Arabia which comprised Hijāz, Sināi, Arabian Syria, Arabian 'Irāq, Baḥrain and coasts of the Persian gulf. They divided north Arabia into two parts—the land of the east and the land of the west. The former included the towns that lay on the east of Canaan, the coastal places of the Persian gulf, Baḥrain and Arabian 'Irāq; while the latter comprised Sināi, Hijāz, the Syrian desert of Arabia and a portion of Nejd situated on the south of Canaan. A number of tribes lived in these eastern and southern parts of north Arabia, and each tract of land was named after its inhabitants.

The Towns of Arabia.—Of all the towns of Arabia "Mesha" and "Sepher," which marked the extreme boundaries of the land of the Qaḥṭānids, have received the first mention in the Old Testament.² "Sepher" has been understood for Zafār situated in Yemen, but there is no town in Arabia of the name of Mesha. Rev. Bevan, the author of *Ancient Geography*, is of the opinion that Mesha is a substitute for "Muza," a town situated on the Arabian coast near the mouth of the Red sea.³ A town of the name of "Moosa," which finds mention in the map of Ptolemy⁴ and which is situated on the coast of Yemen, may also have been intended by "Mesh." This word may also stand for "Mecca," as one of the sons of Prophet Ishmael is mentioned in the Old Testament under the name of Masa, and it is quite possible that this town was founded by or named after him. G. Sale, an English Translator of the Qur'ān favours this view.⁵

¹ I. Kings, X-15.

² Genesis, X-30.

³ *Ancient Geography*, p. 9 edit. 1871.

⁴ *Vide.* Hogarth.

⁵ Introduction to the Translation of the Qur'ān.

The Old Testament has mentioned several towns that were included in the land of Edom. Their situations, however, have not been given in the Scripture; but as they were parts of the land of Edom, they must be traced in north-west Arabia. "Bozrah" of the Old Testament is certainly the same town that is known among the Arabs as "Busra" and "Teman" of the Bible may, perhaps, be identical with "Tīmāi"—a well-known town near Busra. The position of the other ancient capitals of the kings of Edom,—Dinhabad Avith, Rehoboth and Pan (Gen. xxxvi-32, 35, 37, 39)—cannot be identified.¹

The Old Testament mentions a place under the name of "Hazor" in connection with Kedar, son of Ishmael,² but so far as we know there is no town in Arabia of that name, and hence this word should not be taken as the name of any particular town, but only in the sense of a permanent residence. (The word "Hazor" literally means a permanent habitation as opposed to "Bādiyah" which means a temporary one).

Another famous town is mentioned in the Old Testament under the name of Shiloh,³ which was included in the country of Edom. The word "Shiloh" means Stone, which corresponds to the Arabic "Al-Hajar" and Greek "Petra." Until the Greek period it had been a magnificent city, and its ruins are still visible near Syria on the north of Arabia. The port "Eloth" near the gulf of 'Aqba was a part of the kingdom of Edom⁴ which was later conquered by the peoples of David and Solomon and made headquarters of the naval power of the Israelites. The vessels of Solomon used to pass from Eloth to another port named Ophir situated in south Arabia.⁵ The latter port, a commercial centre, has

¹ Bevan's Geography, p. 9.

² Jer. XLIX-28.

³ I. Kings, XIV-4.

⁴ II. Kings, VIII-17.

⁵ II. Kings, VIII-18.

been repeatedly mentioned in the Old Testament. Aden was then also known as a place of trade and commerce.¹

Of the towns in Yemen, Saba is frequently mentioned in the Holy Scripture. The Queen of Sheba presented herself to the court of Solomon.² Along with Saba other commercial towns of Yemen are also mentioned, such as "Roamah"³, Uzal (which was then situated on the site now occupied by Sināi), "Havilah"⁴ (which was a part of Hijāz in north Arabia and which was inhabited by Ishmaelites), and "Gur-baal"⁵ (the location of which is not known). As the last town has been mentioned along with Palestine, it might have been situated somewhere in north Arabia.

The Hebrews were acquainted only with those tribes of Arabia with whom they were politically or commercially connected. The Midianites, the 'Ammonites, the Edomites, the 'Amālekites and the Moabites were their neighbours and equals. Of the original tribes of Arabia, *i.e.*, the Qaḥṭānids and Ishmaelites, peoples of Saba and Roamah belonging to the former tribe have been mentioned in the Old Testament. The Ishmaelites have been referred to in the Scripture as the people who had their trade in Arabia and Egypt⁶ and who sometimes fought against the Hebrews jointly with the Midianites.⁷ Another name of the Ishmaelites was "Hajarites" and they have been referred to in the Old Testament by that name also.⁸ Of the Ishmaelites, two clans, *viz.*, "The flocks of Kedar" and "The rams of Nebaioth" have also been mentioned in the Bible.⁹ Another Arabian tribe is referred to as "Ma'ūn," which the Arabs call "Ma'in."

¹ Ezekiel, XXVII-23.

² I. Kings, X-1 & 13.

³ Ezekiel, XXVII-29.

⁴ Genesis, XXV-18.

⁵ II. Chronicles, XXVI-7.

⁶ Genesis, XXXVII-27.

⁷ Judges, VIII-24.

⁸ I. Chronicles, V-10.

⁹ Isaiah, LX-7.

CHAPTER III.

ARABIA ACCORDING TO CLASSICS (500—200 B.C.)

The first Greek who is accredited to have acquired some geographical knowledge was Homer who flourished in 1000 or 800 B.C. He was a poet and made references to several towns and countries in his verses. He has referred to the Syrians under the name "Arimi" (connected with the Biblical Aram) and the Arabs under the name of "Erembi."¹

The first Greek historian and geographer, Herodotus, (484-425 B.C.) knew something of Arabia and her people. But his knowledge was very limited, inasmuch as he thought that Arabia marked the end of human habitation on the south and that the river Nile was the western boundary of that country.² He did not know even this much that on the east of that country lies the Persian gulf which divides Arabia from Persia.³ He knew that there was a river on the west of Arabia but he named it as Arabian gulf instead of the Red sea.⁴

Boundaries of Arabia.—The Greeks' knowledge of the geographical condition of Arabia was substantially increased as a result of Alexander's conquests in the East in the third century B.C. Now they ascertained that Arabia is bounded on the west by the Red sea, on the east by the Persian gulf, on the south by the Indian ocean, on north-east by the Euphrates and on north-west by Syria and borders of Egypt. They also included a large part of Sināi in Arabia. The Jews and Christians of the period also held the same view, as it appears from a letter of St. Paul.⁵ But the geographers differ on the point, and this difference is mainly due to the absence of a natural boundary on the north-west of Arabia.

¹ Ancient Geography by Rev. Bevan p. 19.

² Herodotus by H. Cary Book, III para. 107.

³ Herodotus by H. Cary Book, IV para. 39.

⁴ Herodotus by H. Cary Book, II para. 2.

⁵ Galatians, IV-25.

Herodotus and Pliny extended its north-west boundary to the peninsula of Sināi and the Mediterranean sea, while other geographers have confined it from the Dead sea to Busra and Tadmoor. The fact, however, is that owing to natural affinity and administrative similarity the above tracts have ever been included in Arabia.

Divisions of Arabia.—The early classical writers, such as Erotosthenes, Strabo and Pliny divided Arabia into two natural parts—southern and northern. But the most appropriate division of Arabia was given by Ptolemy in the second century A.D. which European geographers have followed up till now. He divided Arabia into (a) Arabia Petra; (b) Arabia Deserta and (c) Arabia Felix. Arabia Petra included the north-west portion. In other words, it extended, on the west, from the border of Egypt to Busra, *via* the peninsula of Sināi and touched, on the north-west, Tadmoor, Yahūdia and Palestine. Arabia Deserta included the whole of the dimly-known interior, *i.e.*, its north-east boundary commenced from the Euphrates and Mesopotamia and terminated in the north-west frontier of Arabia Petra. Arabia Felix included the rest of the peninsula of Arabia which was bounded on the west, by the Red sea; on the east, by the Persian gulf; on the south, by the Indian ocean; and on the north, by Arabia Petra and Arabia Deserta. It included Hijāz, Yemen, Haḍramaut, Omān, Bahrain Yamāma and Nejd.¹

The Greeks and Romans had conquered Arabia Petra and Arabia Deserta, and therefore they were fully acquainted with those parts. As they could not conquer Arabia Felix (which ever remained independent of foreign control) their knowledge of that part was extremely scanty. According to the researches of Dr. Sprēnger, Ptolemy has described in his geography fifty four tribes, one hundred sixty four towns, fifty mountains and four rivers of Arabia Felix. Stephenus and Pliny have also enumerated

¹ Forster's Historical Geography of Arabia Vol. II. p. 12—13.

some towns and tribes of Arabia in their books, but most of these are now untraceable.¹

The classical writers have described in detail Arabia Petra and Arabia Deserta because they were acquainted with them. But the difficulty is that the conquerors after having demolished old Arab towns

¹ The Classical historians and geographers have mentioned the following towns of Arabia Felix (*vide* D. G. Hogarth, p. 18; Ptolemy's map of Arabia by Sprenger—Bevan, p. 174):—

The Greek names.	Arabic Names.	Remarks.
Macoraba	... Mecca, Rabba	... Rabba means 'Great.'
Jathreppa	... Yathrib	... Pre-Islamic name of Medina.
Jambia	... Yambu'	... A town on the coast of Hijāz.
Dumatha	... Duma	... A town in north Arabia.
Egra	... Hijr	... Situated on the coast of the Red sea near Hijāz, ancient capital of the Thamūd.
Thaimai	... Timāi	... A town on the Syrian border of Hijāz.
Modiuna	... Midian	... A town of Joshua situated on the coast of the Red sea near Hijāz.
Sapphor	... Zafār	... An ancient town in Yemen.
Adana	... Aden	... A port of Yemen on the coast of the Indian ocean.
Mariaba	... Ma'rib	... Ancient capital of Yemen.
Minai	... Ma'in	... An old town in Yemen.
Negrana	... Najrān	... A Christian town in Yemen.
Chatramoti	... Haḍramaut	... Situated on the coast near Yemen in south Arabia.
Gerrhai	... Qariah	... A town in Yamāma.
Catabaei	... Qaṭāb	... A city in old Yemen.
Nasao	... Nashq	... Ditto.
Karnae	... Qara	... An old city in Yemen.
Sabae	... Saba	... Ditto.
Maccala	... Mukalla	... A town on the coast of the Arabian sea, in south Yemen.
Omanun	... Omān	... The eastern province of Arabia on the coast of the Persian gulf.
Amithoscuta	... Masqaṭ	... Capital of Omān.

founded new cities instead and gave them Greek names, as the following list will show:—

(1) *Tadmoor*—It was a town near Palestine, which marked the northern boundary of Arabia. According to the Old Testament, this town was originally built by Solomon.¹ The Romans captured it in 20 A.D. and changed its name to Palmyra.²

(2) *Ribāt-i-Moab*—This town was situated in Arabia Petra near the Dead Sea, and was the headquarters of the Moabite Arabs. The Romans changed its name to Areopolis, which was destroyed by an earthquake in 315 A.D.³

(3) *Busra*—It was a town situated near Ribāt-i-Moab and was the headquarters of the Edomite Arabs. The Romans converted its name to Bostra.

(4) *Ar-Raqim*—It was called "Shiloh" in Hebrew and "Petra" in Greek. It was the capital of north Arabia first under the Midianites and afterwards under the Nabāṭāeans. During the Roman period also it was an important town.

(5) *Ribāt-i-Ammon*—It was the capital of the Ammonite Arabs on the north-eastern side of Arabia Deserta. The Greeks named it Philadelphia,⁴ as it was rebuilt in the third century B.C. by king Philadelphus.

TRIBES OF ARABIA.

The classical writers were acquainted only with those tribes of Arabia with whom they came in contact either politically or commercially. Of the Greek and Roman geographers of Alexandria, Pliny, Strabo, Diodorus and Ptolemy have mentioned some fifty or sixty tribes of Arabia, but their names have so radically changed in Greece, Alexandria and Rome that they now defy identification.

¹ I. Kings, IX-18.

² Josephus, Vol. I. p. 428. (Ed. 1822).

³ Bevan, p. 202.

⁴ Josephus, p. 192 (Ed. 1822).

The following few tribes, however, can be identified after scrutiny:—

(1) *The 'Ad-i-Aram*—It was the oldest and most reputed tribe of Arabia that lived near Haḍramaut. A great deal of this tribe had already perished before the Greek invasion. Only a section of it *viz.*, followers of prophet Hūd (Heber) had survived. The Greek geographers have mentioned this tribe under the name of "Adramitae," ("Adram" stands for 'Ad-i-Aram, and "tae" means tribe.) Some people take the word "Adramitae" for Haḍramaut. But it is open to objections, as that tribe is spelt in Greek as "Chatramotitai."

(2) *The Thamūd*—Those of the tribe of the Thamūd who survived the Divine punishment were still living, during the Greek period, in their old residence at Midian near Hijāz. The Greek and Roman geographers have spelt this word in two ways—Thamydeni and Thamyditae.

(3) *The Haḍramaut*—In ancient time this tribe was equal in importance to the Yemenites both commercially and politically. The Greeks have spelt it as "Chatramotitai."

(4) *The Nabāṭāeans*—Two or three centuries before Christ, the country extending from Nejd to the coast of the Red sea, 'Aqba and Syrian desert, was in the hands of the descendants of Nibṭ, a son of Ishmael. The Romans and Greeks had diplomatic relations with the Nabāṭāeans, who lived in Petra.

(5) *The Kedārids*—The family of Kedār, a son of Ishmael (from whom the prophet of Islam was descended), had been rulers of Hijāz from 1000 B.C. The Greeks have spelt Kedār in different ways, most appropriate of which is "Cedarni" spelt by Pliny¹. The tribes of

¹ Bevan's Ancient Geography, p. 178.

Yemen, *viz.*, Minaei (Ma'in in Arabic) and Sabaei (Sabā in Arabic) have been described by the Greeks in detail. They have also mentioned Omanitai (the Ammonites) and Gerrhaei (people of 'Qaria' situated in Yamāma) in their geographical books.¹ Sometime before the advent of Islam, the Manādhira ruled in Hira and the Ghassanids in Syria under the suzerainty of the Persian and Roman Empires respectively. The Greek writers have given a detailed account of these peoples also.

CHAPTER IV

ARABIA DURING THE QUR'ANIC PERIOD.

The Land of Arabia:—Though a peninsula, Arabia is generally described by its inhabitants as an island (Jazirat-ul-'Arab). The Arabs have always regarded their country a central place of human habitation. D. G. Hogarth, Sir William Muir and other modern scholars have also characterised Arabia as the heart of the Old World. The countries adjacent to Arabia are Persia on the east; India on the south; Abyssinia, the Sudān and Egypt on the west; and Syria, Algeria and 'Irāq on the north.

Boundary of Arabia:—According to the Arab geographers Arabia is bounded on the west by a portion of the Syrian desert (extending from Balqa to 'Ila near 'Aqba); on the south-west by the Red sea, Midian and the tract from Jeddah up to coast of Yemen; on the east, by the Indian ocean, Aden and from Zafār upto Muhra; on the east, by the gulf of Omān, Persian gulf, Muhra, Omān and the land from Baḥrain upto Baṣra and Kūfa; and on the north by the Euphrates and Balqa. In other words, Arabia is bounded, on the east, by the Persian gulf and the gulf of Omān; on the south, by the Indian ocean, on

¹ Forster's Geography, Vol. I. p. 244.

the west by the Red sea; on the north-west by the gulf of 'Aqba, Syria, Palestine; and on the north-east by the Euphrates.

By making a comparison between Arabia as mapped by Arab geographers and Arabia as described by the Hebrews, Greeks and Romans, we find that the former is smaller in area in as much as it excludes the whole peninsula of Sināi and a portion of Arabia and Syria. The reason is not far to seek. The Greeks had captured the aforesaid territories and the Arabs could not take them back until the advent of Islam, and so they treated them as excluded from Arabia. As a matter of fact, they always formed part of Arabia owing to the close affinity they bore to that country.

The area of Arabia.—Arab geographers generally describe the area of a land in accordance with the time required in travelling from one of its ends to the other. Abul-Fidā has described in his book "Taqwīm-ul-Buldān" that the country of Arabia can be traversed in seven months and eleven days. Arabia has never been surveyed in the modern sense of the term. Nevertheless, it is sure that it is a vast country, larger than Indian peninsula and four times as large as Germany and France. From north to south (*i.e.*, from Port Sa'id to Aden) it is 1500 miles long, and from west to east (*i.e.*, from Port Sa'id to the Euphrates) it is 600 miles wide and the area is 12,000,00 sq. miles.

Physical Features.—The vast country of Arabia is largely unpopulated, sandy and mountainous. It is a desert without water. There is practically no river worth the name. People generally depend on the streams running from the mountains, tanks and wells in the open field. The climate is hot and dry. The vast desert extending from Syria to Arabia on the north is the largest desert of Arabia, which the Arabs call "the Syrian desert" and the non-Arabs "the Arabian desert. The second largest desert is

“ ad-Dahnā ” (*i.e.*, Sandy desert), which is also named ar-Rub‘al-Khālī.” (Solitary quarter). This desert lies in $1\frac{1}{2}^{\circ}$ N. Lat. and 2° E. Long., and its area is 2,50,000, sq. miles. Right across the country runs the largest chain of mountains from the south (Yemen) to the north (Syria) known as “ Jabal-us-Sarāt,” its highest peak being 8,000 feet.

As said before, Arabia has no rivers worth the name; but this lack is amply compensated for by the streams which continually run from the mountains and which keep the skirts of mountains and valleys fertile. These streams running side by side develop into an artificial river, which, in its turn, either loses itself in the sands of the desert or flows into the sea. The kings of Arabia, in ancient times, had built dykes to check the flow of streams because they in case of a flood assumed a threatening attitude. The towns and provinces of Arabia which are situated on the coasts are generally fertile, and particularly so is the province of Yemen situated on the coast of the Indian ocean and the Red sea. This portion is, therefore, known among the Greeks as “ Arabia fertile ”. Omān, Haḍramaut, Nejd and Ṭā‘if are the most productive parts of Arabia.

Products of Arabia.—The products of Arabia mostly consist in dates, apples and other kinds of fruits. Lands of cultivation are also met with here and there. Among the ancient nations, Arabia had been noted for her mines of silver and gold and perfumeries. Notices of the gold mines and frankincense of Arabia are found both in the Bible and classics. Hamdānī has mentioned the mines of Arabia in “ *Ṣifātu-Jazirat-il-‘Arab*,” in detail, while Burton has written a book on the subject, entitled “ *The Gold-mines of Midian*.” The coasts of Omān and Baḥrain are, so to speak, mines of pearls, where every year thousands of divers are engaged in fishing pearls. But Arab merchants have a very small share in the fruits of their labours, the lion’s share going to the

pockets of English Companies. In 1910, the pearls of Bahrain only were estimated at 12,000,00 pounds.

Of the animals found in Arabia, the horse is unparalleled in beauty and speed, and the camel is the most useful and valuable. Deer, lions and other animals are also found here. Herodotus has mentioned the flying and deadly snakes of Arabia also, which is testified to by Moses' speech.¹ But they do not exist now.

PROVINCES OF ARABIA.

Arab geographers have divided their country excluding Mesopotamia and Arabian Syria, into five provinces, *i.e.*, Tehāma, Hijāz, Nejd, Yemen and 'Arūd. Many modern geographers treat Tehāma as a part of Hijāz. The largest range of mountains in Arabia "Jabal-us-Sarāt" forms the line of demarkation. The range which begins from the extreme north (the land of Syria) and ends in the extreme boundary of Arabia (Yemen) splits Arabia into two parts—eastern and western. The western part, which is smaller than the eastern in area, stretches in length from the borders of Syria to those of Yemen, and in breadth from the skirt of the above mountain to the coast of the Red sea. This part is better known as Hijāz. The low-lying lands on the south of Hijāz (on the side of Yemen) are known as Tehāma and Ghor (which literally mean low-lying lands). The eastern part which is generally high in level, extending from the mountain "Sarāt" to Mesopotamia is known as Nejd (which signifies high land). The hilly tract lying between Tehāma and Nejd is called Hijāz because it stands as a barrier between the two countries (and the word "Hijāz" or "Hājiz" literally means screen or barrier). Yamāma, Omān, Bahrain and other towns lying between 'Irāq on the southern borders of Nejd and the Persian gulf are known as 'Arūd, because this whole tract makes a curve line

¹ Deuteronomy, VIII-15.

and "Arūd" means curve. The southern part stretching from the coasts of the Red sea up to those of the gulf of Omān (excluding Hijāz and 'Arūd) is known as Yemen, as this is a fertile and blessed land (and "Yumn" means blessing).

PROVINCE OF 'ARUD.

It comprises three districts, *i.e.*, Yamāma, Baḥrain and Omān—

(a) *Yamāma*—It is bounded, on the east, by Omān and Baḥrain; on the south, by Aḥqāf (Sandy desert); on the west, by Hijāz and a portion of Yemen; and on the north, by Nejd. The northern portion of Yamāma is very fertile.

In ancient times Yamāma was the home of the tribes of Ṭasm and Jadis.¹ The well-known towns of the district were Hijr (or Qariah) and Ja'da. The ruins of the buildings and forts of the above tribes had been extant in Yamāma until the advent of Islam. The town "Hijr," known also as "Qariah," was the headquarters of the above tribes. Zarqā, the Blue-eyed woman, who is said to have possessed such a piercing sight that she was able to descry an enemy at a distance of three days' journey (*i.e.*, thirty miles away) belonged to Yamāma. A little before the advent of Islam Yamāma was the residence of the famous tribe of Banū Hanifa, an offshoot of the tribe of Bakr bin Wā'il. A deputation of this tribe waited on the Prophet in 8 A.H. and embraced Islam. The imposter Musailama, who was killed in war during the reign of Abu Bakr, belonged to the same tribe.

(b) *Baḥrain* which is also known as "al-Ihsā", is a coastal town. It is bounded by Yamāma on the west and by the Persian gulf on the east with 'Irāq above and Omān below it. As said before, Baḥrain is noted for pearls, where thousands of divers remain engaged in fishing pearls every year.

¹ *Vide.* Abul Fidā's Geography, Vol. I. p. 99.

The old history of Baḥrain is that the Jadīs (who had occupied Yamāma after defeating Ṭasm) were expelled by king Hisān of Yamāma and fled to Baḥrain. Afterwards the tribe of Abdul Qais (descended from 'Adnān) occupied it. Some branches of Rabi'ah also lived here. In the 6th century A.D. Baḥrain was under the suzerainty of the Persians, and "Manādhira" the Persian viceroy of 'Iraq and neighbouring towns, ruled over it. The famous Arab poet Ṭarafa, was killed in Baḥrain under the instruction of the descendants of "Manādhira." In 6 A.H. the ruler of Baḥrain, Mundhir, son of Sāwi, embraced Islam with all his Arab subjects, and a deputation of the tribe of Abdul Qais of Baḥrain waited on the Prophet. The most remarkable event which took place in Baḥrain in the Muslim age is that the "Qarāmatah" (the Carmethians) who were half-Muslims and half-Magians chose this place as the centre of their political activities.

(c) *Omān*—It is bounded, on the east, by the gulf of Omān; on the south, by Baḥrain; on the west, by Aḥqāf (Sandy desert); and on the north, by Yemen. The places on the coast are rich and fertile. The largest mountain here is "Akhḍar" which is 3,000 metres high. The mountains of Omān abound in mines, its rivers in jewels and its valleys in corn, fruits and fragrant herbs. It is also noted for good horses, cows and goats. Arab historians ascribe the town of Omān to Omān bin Qaḥṭān, but according to the Old Testament it should be ascribed to Omān bin Lot. An offshoot of the tribe 'Azad,' also known as "Asad," lived here before Islam.

PROVINCE OF NEJD.

Nejd which is a fertile high land in the centre of Arabia, is 1,200 metres above the sea level. It is surrounded on three sides by deserts, and consequently secured from the foreign attacks and interference. It is bounded, on the north, by the Syrian desert; on

the west, by the desert of Hijāz; on the east, by Aḥqāf (Sandy desert); and on the south, by the province of Yamāma.

Nejd was formerly the home of the famous tribe Bakr bin Wā'il under the leadership of Kulaib, whose assassination led to the furious war between the tribes of Bakr and Taghlib which continued unabated for forty years. The Arabian State of Kinda, which claimed equality with the kingdom of Hira was included in the province of Nejd. When Qabad, the father of Nausherwan, adopted the religion of Mazdak, the rulers of Kinda (with a view to obtaining the Persian Emperor's favour against the Manādhira) also embraced that religion which ultimately led to their downfall.

The descendants of 'Adnān had occupied Nejd for a very long time past. In the later period, the famous branch "Ṭai" of the Kahlāni tribe settled in its mountainous places. Here also lived the clan of Ghaṭfān for whose chastisement the Prophet of Islam led an expedition in 4 A.H. The tribes of Hawāzin and Salim occupied the western side of Nejd. A certain clan of the tribe of Haṭīm also lived here.

PROVINCE OF YEMEN.

Yemen is the most fertile and civilized province of Arabia. Before as well as after Islam it was the centre of learning and culture. Its past is wrapped in darkness. Ruins of buildings and forts are met with here in plenty, which testify to its past glory. The neighbouring empires of Rome, Persia and Abyssinia led successive invasions into Yemen and sometimes with success. The Greek and Roman historians have left an informative account of Yemen, and archaeological experts have also made contributions thereto.

The administrative boundary of the province of Yemen always varied in different times under different governments. It is bounded, on the south, by the

Arabian sea; on the west, by the Red sea; on the north, by Hijāz, Nejd and Yamāma; and on the east, by Omān and Baḥrain. So far as our information of its past history goes, it was divided into a number of States; and several tribes, such as, the 'Amālekites, the Mināeans, the 'Adites, the Sabaeans, and the Himyarites founded their kingdoms here from time to time (The details will be given in due course). They erected magnificent buildings here, the relics of which are still visible. Embankments were constructed here to control the springs of water from the mountains and utilize them for irrigation purposes. The most famous of these, *viz.*, Ma'rib, is mentioned in the Qur'ān also.¹ India, Persia, Abyssinia, Egypt and Mesopotamia had their commercial relations with Arabia through the inhabitants of Yemen. It was the centre of trade in minerals and spices, and exported perfumeries to the civilized countries of the world.

The Abyssinians, nearly a century before Islam, captured Yemen and ruled over it for 70 years. They were at last displaced by the Persians. Bādhān, the Persian Governor of Yemen, embraced Islam in 7 A.H. and its inhabitants who had been mostly Jews accepted Islam through 'Ali bin Tālib in 10 A.H. The famous tribe of Yemen, Hamdān, also accepted the new Faith.

A large number of the old towns of Yemen are either barren or are sunk in sand. Some are populated, but their names have changed. The vastness of its area and the density of its population can be judged from the fact that it was, according to the historian Ya'qūbī, divided formerly into eighty-four districts. The well-known districts are the following:—

(a) *Haḍramaut*—It lies on the coast of the Indian ocean. It is bounded, on the north, by the Indian ocean; on the south, by al-Rub'al-Khālī (Solitary Quarter) and Aḥqāf; and on the

¹ The Holy Qur'ān, XXIV-16.

west by Ṣan'ā. It was originally the home of Qaḥṭān (Yoḡṭān or Joktan) father of the Yemenite Arabs. The Old Testament has named one of his twelve sons as "Hazarmaveth"¹ and so it is believed that this tract of land was named after its first inhabitant as Haḍramaut. Here an independent State was set up by its people, a short account of which has been given by Ibn-i-Khaldūn.² It was also the original home of the 'Ād and Thamūd but subsequently the former shifted to Aḥqāf and settled there.

(b) *The Towns of Aḥqāf*—The "al-Rub'al-Khālī" (Solitary Quarter) which extends over Yamāma, Omān, Baḥrain, Haḍramaut and the western portion of Yemen is not worthy of human habitation. Some people, however, settled in its vicinity particularly in that part which stretches from Haḍramaut to Najrān. Though this is a deserted land now, in old times it was the home of the famous tribe of 'Ād who met the Divine wrath and perished.

(c) *Ṣan'ā*—This is the heart of the province of Yemen and centre of ancient Arabian civilization. It is situated on the coast of the Indian ocean and Red sea, on the north-west corner of Arabia. Here the Mināeans, the Himyarites and the Sabāeans established their large kingdoms, and it was here that the well-known Dyke was built. Zafār, Uzāl and Ma'rib were the headquarters of different governments. The Queen of Sheba also belonged to this place. The well-known castles such as "Ghamdān," "Nā'it," "Rubda," "Sarwah" and "Madar" had also been erected in Ṣan'ā, the ruins of which were witnessed by Hamdānī himself in the fourth century of the Islamic era.

(d) *Najrān*—It is a small town between Aḥqāf and 'Asīr. In old times Bajila bin Nazār,

¹ Genesis, X-26.

² History of Ibn-i-Khaldūn, Vol. II. p. 30.

descended from the Ishmaelites, settled here. Before the advent of Islam, Christianity was spread here by the Romans and Abyssinians. The Jewish kingdom of Yemen tried to convert the Christians to Judaism by force, but the Christian empires of Rome and Abyssinia always came to their rescue. In Najran there was a magnificent church which was known among the Arabs as "Ka'ba'-i-Najrān." In 9 A.H. a Christian delegation of Najrān waited on the Prophet of Islam, and was allowed to put up in the Prophet's mosque.

PROVINCE OF HIJAZ.

Hijāz, which is situated on the coast of the Red sea, is referred to in the Old Testament as "Faran," a place of divine manifestation. It is bounded, on the east, by Nejd; on the south, by 'Asir; on the west, by the Red sea; and on the north by Arabian Syria (or Arabia Petra). Right across the country runs a chain of mountains, known as "Jabal-us-Sarat," from the south to the north, its highest peak being 8,000 feet. Streams running through the mountains keep the country fertile, which abounds in gardens and cultivable lands. That part is most fertile which is situated on the coast of the Red sea and the rest is a sandy desert where agriculture is impossible. The largest coastal town of Hijāz is Jedda, the port of Mecca, and the second largest coastal town is Yembo, the port of Medina. The important towns of Hijāz are Mecca, Medina and Tā'if.

(a) *Mecca*—Mecca or Becca, also known as "Umm-ul-Qurā" or the mother of towns, is the headquarters of the province of Hijāz. It was founded by Prophet Abraham (Ibrāhīm) where his son Ishmael (Ismā'il) migrated and where the Prophet of Islam was born. It lies in 21°38' N. Lat. and 40°9' E. Long.

It is nearly 330 metres above the sea level. It is bounded on all sides by mountains. At present, it is nearly 30 kilometres long from east to west and nearly $1\frac{1}{2}$ kilometres broad from south to north.

In 2500 B.C. Mecca was a station of the commercial caravans. Approximately in 2000 B.C. Abraham and his son Ishmael together built here an altar in the name of God, which was named Ka'ba. The descendants of Ishmael had been supreme here until the rise of the Qaḥṭānids into prominence. In the later period Qusayy, descended from Ishmael, succeeded in carving out a kingdom. He was the father and founder of the Qurayshites, who in the course of time became the masters of the town. They set up a government of their own, and various departments of the administration were entrusted to various heads of family. Some of the Ishmaelite Arabs settled in the neighbouring towns of Mecca also.

(b) *Medina*—It was originally called Yathrib. When it was adopted by the Prophet as his residence it became known as "Madinat-un-Nabi" or the city of the Prophet, which in the course of time became Al-Medina or simply "Medina." The town is 619 metres above the sea level, and lies in $24^{\circ} 15'$ N. Lat. and $39^{\circ} 55'$ E. Long. It is situated on the north of the Equator. In summer its temperature rises upto 28° , and in winter it is 10° above the Zero at day and 5° below the Zero at night, and consequently in winter water is frozen into ice.

The town of Yathrib was first occupied by the 'Amālekites. They were followed by the Jews and then by two clans of the tribe of Azd known as "Aus" and Khazraj. The latter two were given the title of Anṣār (helpers) by the Prophet of Islam, as they welcomed the religion of Islam and extended their hospitality and support to the Muslim migrants.

(c) *Ṭā'if*—Ṭā'if is, so to speak, a paradise of Hijāz. It is a fertile and healthy place where rich people of Hijāz generally pass their summer.

Before the migration, the Prophet went to Ṭā'if to preach his religion but he was refused even a hearing. In 8 A.H. it was laid siege to by the Prophet. In 9 A.H. the head of the tribe embraced Islam which resulted in his assassination by his own people. But his voice did not prove a cry in the wilderness. The same year a delegation of that tribe waited on the Prophet and embraced Islam.

Other Towns of the Hijāz.—The following places and towns of Hijāz are noteworthy:—

(1) *Jawf* or *Wādi-'ul-Qurā*, on the north of Medina—It was inhabited by the Thamūdites with Hijr as their capital. The Qur'an also mentions the town and its people. It is better known as Madā'in-i-Ṣālih (the towns of Ṣālih) after its Prophet.

(2) *Tabūk*—It was in this place that the Prophet of Islam stayed for sometime to make preparations to meet the Roman attack, and in this connection he had to pass through the town of Hijr also.

(3) *Khaibar*, on the west of Medina—It was a stronghold of the Jews and centre of their political activities. In 7 A.H. the Prophet of Islam conquered it.

(4) *Midian*, on the coast of the Red sea opposite to Hijr—It was the home of Prophet Joshua, father-in-law of Moses, and the capital of the Midianite government.

At the commencement of Islam, the above towns were in the hands of the Jews, who had strong forts also. They were, however, conquered by the Muslims during the Prophet's lifetime.

Arabian Syria.—Arabian Syria, called by the Greeks "Arabia Petra" comprises the whole tract running across Syria, Egypt, Syrian desert, Hijāz and Nejd. This portion of Arabia has a historical importance. It was here that Moses had the honour to converse with God, on the mount Sināi, and in its

vicinity lies the promised land which was bestowed by God on the descendants of Isrā'il. The modern archaeological researches have considerably added to the importance of this territory. The 'Amālekites lived here and founded a very powerful kingdom which sometime extended its sway even over Hijāz, and which comprised Balqā, Omān, Busra and Tadmoor, etc. The last mentioned town was noted for its commerce. The name of Zaba (Zenobia), a queen of this place, has been proverbially known among the Arabs. Sometime before the inauguration of Islam, the Ghassanids ruled over it with Busra as its capital. Hamdānī writes that after Islam the Banū 'Ajal settled in Arabian Syria extending upto Aleppo. The clan of Rabi'a, a branch of the Tai, also settled here, and several offshoots of the Jadhima flourished near Ghaza. At the advent of Islam all these towns and villages were in the hands of the Arab Christians and Jews under the suzerainty of the Roman Empire.

Arabian 'Irāq—Arabian 'Irāq, known among the Greeks as "Arabia Deserta," comprises the whole tract stretching across the Persian gulf, the Euphrates, the Syrian desert and Nejd. In old times, the 'Amālekites founded here a large kingdom. A clan of the Rabi'a also lived here for sometime. In the Muslim period, during the reign of the second Caliph 'Umar, the towns of Kūfa and Basra were built here, which had long remained the centres of Arabic literature, civilization and culture.

Ibn-i-Khaldūn writes that before Islam, the 'Abid founded a State at Sanjār in 'Irāq near the Euphrates, whose last ruler was named Dīzan bin Mu'āwiyah. The ruins of the buildings of this family are still extant in the plain of Sanjār. One of the branches of the Tai, viz., "Zubaid" flourished here, and a branch of the Banū 'Ajal spread all over Yemen and 'Irāq. At the advent of Islam the Arab family of Manādhira ruled over 'Irāq, under Persian suzerainty, with Hira, near Kūfa, as its capital.

CHAPTER V.

PRESENT ARABIA.

Modern geographers divide Arabia broadly into two parts—Interior Arabia and Coastal Arabia. The former includes Bādiya-‘i-‘Arab (Arabia Deserta), Nejd and ad-Dahnā (or the Solitary Quarter); and the latter comprises Syria, Palestine, Sināi, Hijāz, ‘Asir, Yemen, Haḍramaut, Omān, al-Ihsā and ‘Irāq-i-‘Arab.

(A) INTERIOR ARABIA.

1. *Bādiya-‘i-‘Arab*.—It covers that part of Arabia which lies to the north of Nejd and stretches between ‘Irāq and Syria. The portion in the vicinity of ‘Irāq is called the Desert of ‘Irāq and that in the neighbourhood of Syria is named the Desert of Syria.

2. *Nejd*.—It is bounded, on the north, by the deserts of Syria and ‘Irāq; on the west, by Hijāz; on the east, by ad-Dahnā and al-Ihsā; and on the south, by ‘Asir and a portion of ad-Dahnā. Its area is 5,00,000 sq. miles, and its population is nearly two millions.

3. *Ad-Dahnā*.—This is a large desert extending from the south of Nejd to Omān, Haḍramaut and Yemen. It is divided into three parts (a) Ṣaihid, which lies between the east of Yemen and north-west of Haḍramaut, (b) Aḥqāf, which stretches on the north-east of Haḍramaut, and (c) Wabār, which lies on the north of Muhra.

(B) COASTAL ARABIA.

1. *Syria*.—It is bounded, on the north, by the gulf of Alexandria and the Euphrates; on the east, by the Euphrates and the Desert of ‘Irāq; on the south, by Hijāz and Palestine; and on the west, by the Mediterranean sea. Its area is 1,00,038 sq. miles, and its population is estimated at 27,50,000 people. Most of its inhabitants are Arabs. Among other nationalities, Turks and Kurds are prominent. The country is predominantly Muslim with a sprinkling of

Jews and Christians. The chief towns are Aleppo (well-known as Halab), Antokio, Hims, Ba'labak and Damascus. The last-named is the capital of Syria.

2. *Palestine*.—Formerly a part of Syria, it is now a separate State, with Jerusalem (Bait-ul-Muqaddas) as its capital. Boundaries:—N., Phoenicia; E., the Dead sea, S., the desert of Tih; W., the Mediterranean sea. Its area is 9,270 sq. miles and contains nearly 800,000 people, of whom 600,000 are Muslims and the rest are Jews and Christians. The inhabitants are Arabs, but recently Jews of other nationalities have poured in Palestine in considerable numbers.

3. *Sināi*.—Boundaries:—N., Palestine and the Mediterranean sea; E., the gulf of 'Aqba and borders of Hijāz and Syria; S., Red sea, W., Suez Canal. Its area is 25,000 sq. miles and contains half a million people, most of whom are Arab Muslims.

4. *Hijāz*.—Boundaries:—N., Syrian Desert; E. Nejd; S., Mountains of 'Asīr; W., Red sea. Its area is 96,562 sq. miles, and its population is something between $1\frac{1}{2}$ and 2 millions. The inhabitants are Arab Muslims with a sprinkling of the permanently domiciled non-Arab Muslims. The chief towns of Hijāz are Mecca, Medina, Ṭā'if and Ma'ān.

5. *'Asīr*.—Boundaries:—N., Hijāz and Nejd; E., Mountains of Yemen; S., Yemen; W., Red sea. It has an area of about 25,000 sq. miles and a population of over a million. The inhabitants are Sunnite Muslims. There are some Shi'ites also.

6. *Yemen*.—Boundaries:—N., 'Asīr, Hijāz and Nejd; E., ad-Dahnā and Haḍramaut; S., the Indian ocean; W., the Red sea. Its area is 73,813 sq. miles with a population of over four millions. The people of Yemen are mostly the Shi'ite Muslims of the Zaidi school (named after Zaid bin 'Ali). Some Jews are also met with here. The few Sunnites are followers of Imām Shāfi'ī.

7. *Haḍramaut*.—Formerly a part of Yemen, it now forms a separate dominion. Boundaries:—N., Omān and ad-Dahnā; E., the Indian ocean; S., the Indian ocean; W., Yemen. Its area is about 25,000 sq miles and contains nearly 6,00,000 peoples, all of whom are Sunnite Muslims of the Shafi'ite school. The chief towns are Zafār, Mirmāt and Mukalla.

8. *Omān*.—Boundaries:—N., Baḥrain; E., gulf of Qmān; S., Haḍramaut; W., ad-Dahnā. It has an area of 80,000 sq. miles and a population of 160,000 people. All the inhabitants are the Kharijite Muslims.

9. *Al-Iḥsā*.—Boundaries:—N., 'Irāq; E., the Persian gulf; S., Omān and ad-Dahnā; W., Nejd and Yemen. Its area is approximately 112,500 sq. miles, and its inhabitants number 350,000. It is also known as Baḥrain and Hijr. The chief towns are al-Kuwait and al-Hufūf.

10. *'Irāq-i-'Arab*.—'Irāq is divided into two parts—Northern and Southern. The former, where the Assyrians lived in by-gone days, is called al-Jazīra (Mesopotamia); and the latter, which was peopled by the Babylonians in early times, is named 'Irāq-i-'Arab. Boundaries of 'Irāq-i-'Arab:—N., al-Jazīra and Kurdistān; E., Persia; S.E., Persian gulf, S.W., Desert of 'Irāq and Nejd; W., the Euphrates and Syria. Its area is 1,15,875 sq. miles and has 2,900,000 people, of whom 1,500,000 are Shi'ites, 1,200,000 Sunnites, and the rest are Jews and Christians. The people of 'Irāq are mostly Arabs by nationality, but a few Turks, Persians, Assyrians and Indians are found permanently domiciled here.

Politically, Arabia (or Jazīrat-ul-'Arab) at present is divided into several independent and semi-independent States under native and foreign rulers as shown below:—

1. *Turkish Possession*.—The northern part of Syria (above Aleppo, *i.e.*, Halab) is under the Turkish Republic.

2. *French Possessions*:—

(a) Syria proper (Northern and Eastern) with Damascus as its capital. This State was set up after the Great War under the French Mandate.

(b) Syria (the Western part situated on the coast of the Mediterranean sea) with Lādhiqiyah and Tartūs as its famous ports. This State was also formed after the Great War and is under the French influence.

(c) Syria (South-western part in the vicinity of the mountain of Labnān) with Ba'labak and 'Āliyah as its famous towns and Beirut as its chief port. This Principality was established under the French suzerainty after the Great War.

(d) Syria (South-eastern part in the neighbourhood of the mountain of Hurān). It was placed under the French Protectorate after the Great War.

3. *British Possession*:—

(a) *Palestine* with Jerusalem (Bait-ul-Muqaddas) as its capital. It was made a separate State under the British Mandate after the War.

(b) *Sharq-i-Ardan* with Omān as its capital. This Principality stretching between Syria, Palestine and Hijāz on the north of the river Ardan was also set up under the British Protectorate after the War.

(c) *Aden*.—It has been under the British Government since 1839 A.D.

(d) *Mukalla* (*part of Hadramaut*).—It is a native State under the British suzerainty.

(e) *Masqat*.—It is an old native State on the coast of the Indian ocean. Formerly it was a mighty kingdom, but now it is a small principality under the English influence. The ruler is a Kharijite Muslim and is designated as Imām.

(f) *Bahrain*.—It is also a native State under the British influence.

(g) *Lāhaj*.—It is a small native State, on the north of Aden, under the British protection.

(h) *Congregation of Petty States*.—A number of small states (probably eleven) have sprung up in the neighbourhood of Aden, and are now, more or less, under the British protection and influence. Most of their rulers get fixed allowances, monthly or annual, from the British Government.

4. *Egyptian Possession*.—The Peninsula Sināi with an area of 25,000 sq. miles and a population of 50,000 people is under the Egyptian Government.

5. *Kingdom of Nejd and Hijāz*.—This is at present the strongest native kingdom in Arabia. Ibn-i-Sa'ūd, King of Nejd, captured Hijāz in 1925 after defeating Sharīf Husain of Mecca. He has adopted various measures to consolidate the kingdom and purge the people of their evils, and has introduced a number of religious, social, moral and educational reforms in the country.

6. *Kingdom of 'Asir*.—It was set up as a separate State by Muḥammad bin 'Alī (Idrisite) in 1330 A.H. (1912 A.D.), but since 1345 A.H. it has been under the suzerainty of the Sa'ūdi Government of Nejd and Hijāz.

7. *Kingdom of Yemen*.—It has been in existence ever since 280 A.H. It has now lost much of its past glory and power. Its ruler is designated as Imām, and belongs to the Zaidi school of the Shi'ites.

8. *Kingdom of Kuwait*.—It is a native state under the 'Āl-uṣ-Ṣabāḥ with an area of 4,000 sq. miles and a population of 120,000 people.

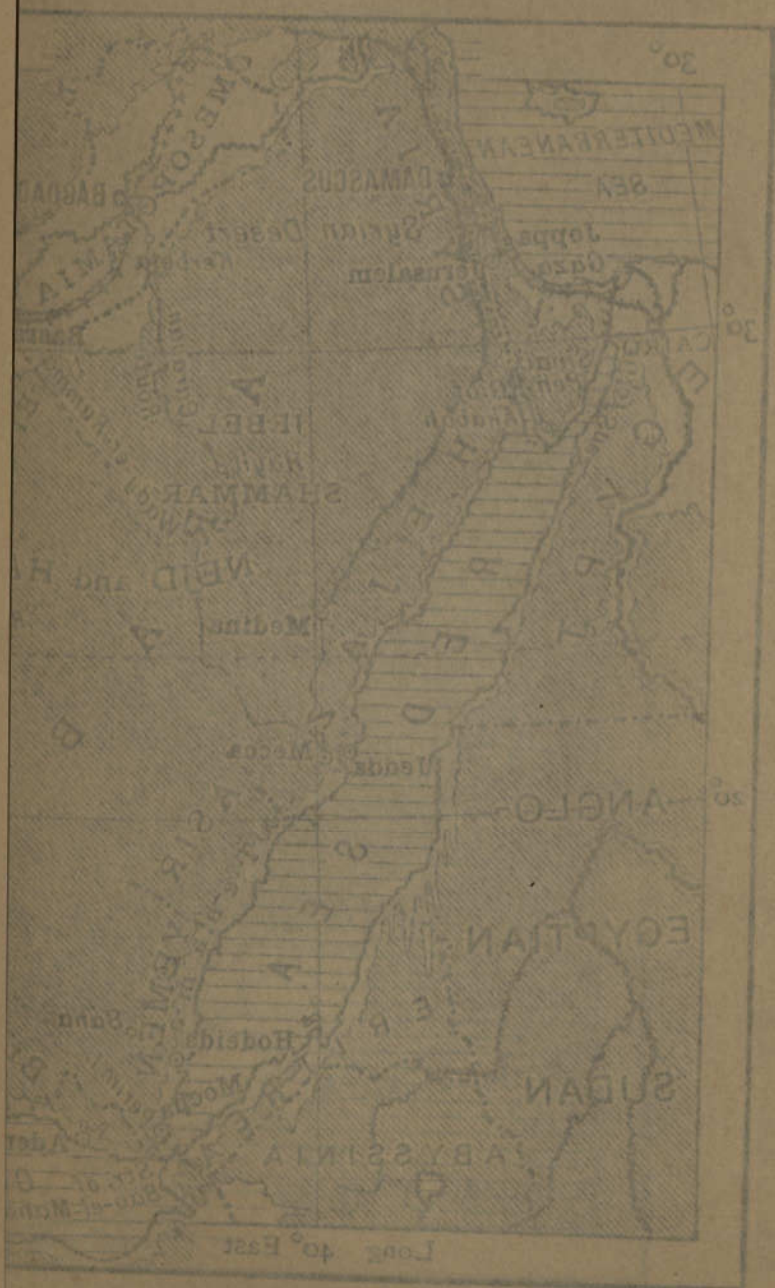
9. *Kingdom of 'Irāq*.—This State was established after the Great War under the British Mandate, but now it is almost an independent kingdom.

From the above list it is evident that the country of Arabia is hopelessly torn into pieces, and that its unity, integrity and solidarity have gone for ever.

MAP OF ARABIA.



MAP OF A



Book II

The Peoples of the Qur'an

CHAPTER VI

INTRODUCTORY.

Historians have divided human race into three great classes:—

I. Aryan or Indo-European, *e.g.*, Indians, Persians, English, French, etc.

II. Turanian, or Mongolian, *e.g.*, Chinese, Japanese, Mongolians, etc.

III. Semitic, *e.g.*, Arabs, Aramaeans, Hebrews, Assyrians, Chaldeans, Phoenicians, etc.

Some scholars have divided mankind according to their colours as follows:—

I. White race, which includes the Semites and Europeans.

II. Black race, or Red race, which includes the natives of Africa.

III. Yellow race, which includes the Chinese, Japanese and the Turanian peoples.

Another division of human race (after the Deluge of Noah) is given in the Old Testament.¹ Noah had three sons, Japheth, Ham and Shem, and the descendants of these three brothers led to the three divisions of human race, as detailed below:—

Sons of Japheth.—They were seven:—Gomer, Magog, Madai, Javan, Tubal, Meshech and Tiras.

Sons of Ham.—They were four:—Cush (father of Abyssinians), Mizraim (father of Egyptians), Canaan (father of Phoenicians) and Phut—

(a) Cush had five sons, *viz.*, Seba, Havilah, Sabtah, Raamah and Sabtechah.

(b) Mizraim had seven sons, *i.e.*, Ludim, Anamim, Lehabim, Naphtuhim, Pathrusim, Casluhim (out of whom came Philistim) and Caphtorim.

¹ *Vide.* Genesis.

(c) Canaan had eleven sons, *i.e.*, Sidon, Heth, Jebusite, Amorite, Girgasite, Hivite, Arkite, Sinite, Arvadite, Zemarite and Hamathite.

Sons of Shem.—They were five:—Elam, Asshur, Arphaxad, Lud and Aram. Aram's sons were:—Uz, Hul, Gether and Mash. Arphaxad had only one son named Salah, and the latter's son Eber had two sons (i) Joktan (Qaḥṭān), father of the Qaḥṭānid Arabs and (ii) Peleg, ancestor of Abraham.

How far the Biblical division of human race conforms to the modern researches is not easy to say. A group of the European scholars characterises it as unworthy of serious consideration. The rationalistic section of the Europeans holds that the division of human race given in the Bible is not genealogical or physiological, but geographical and political¹. Those European scholars who aim at reconciling between reason and tradition maintain that the Biblical accounts and the results of modern researches do not differ but only in name, and assert that the names mentioned in the Old Testament correspond to the old historical names either of peoples or countries, with some modifications necessitated by the lapse of time and linguistic differences.² If we minutely observe the genealogical table of the Old Testament, we arrive at the conclusion that it only refers to the peoples and places of Palestine and its neighbourhood, such as, Assyria, Syria, Babylon, Chaldea, Media, Egypt, Damascus, Africa, Sināi and Arabia.

The Semites.—Whatever be the view-point of the division of human race—whether we divide it genealogically, according to the Old Testament, (*i.e.*, Japheth, Ham and Shem) or philologically (*i.e.*, Aryan, Turanian and Semitic), or we divide it according to colours (*i.e.*, White, Red and Yellow)—the peoples inhabiting Arabia, Syria and 'Irāq are grouped in the same stock of human race. We may call them

¹ *Vide.* Encyclopaedia Britannica, Vol. xxiv, p. 618.

² *Vide.* Bevan's Geography of Torat.

Banū Sām (descendants of Shem) after the Old Testament, or Semites according to philologists, or white peoples. The only difference between " Banū Sām " and " Semites " is that the former will include only those peoples who are descended from Sām (Shem) according to the Old Testament, but the latter will include all those peoples who used to speak or now speak the Semitic languages. Thus the descendants of Elam who resided on the borders of the Persian gulf, and those of Lud who lived in Ludia, will be excluded from the Semitic races, because they never spoke Semitic; whereas the Phoenicians, the Babylonians, the Abyssinians and the Amorites will be counted among the Semites as they always spoke Semitic.¹

CHAPTER VII.

THE ORIGINAL HOME OF THE SEMITES.

The Arab historians are unanimous that the original home of the Semites was in Arabia. But the European scholars are divided on the question. Their views are given below:—

(1) The original home of the Semites was in Africa where the descendants of Ham, brother of Shem, could be traced even in the historic period. The argument for this theory is that there is a very close affinity between the Semitic and Hamitic languages, and that the Semites and Hamites, specially those of South Arabia, are similar in physique.

This argument, however, is very strange. If one of two brothers, who resemble each other, lives in Africa, does it necessarily follow that the other brother also must live in Africa? Why is it not supposed that the Hamites after having lived with the Semites for a considerable time separated from them, and as a consequence of their common origin and long co-residence, they still retain some points of resemblance

¹ *Vide.* Encyclopaedia Britannica, Article on Semitic languages.

with their brothers, the Semites. The physical resemblance between the South-Arabians (the Yemenites) and the Abyssinians (descendants of Ham) is quite natural because the latter are the mixed descendants of the former. Abyssinia was not a separate and independent country, but only a colony of the Yemenite Arabs.¹ This is why we find that ancient historians did not recognize Yemen and Abyssinia as two separate countries, but two parts of the same country, *viz.*, Ethiopia.

(2) The original home of the Semites was in Armenia and Kurdistan. No argument save a reference in the Old Testament has been advanced in support of this theory, and even that reference has been misunderstood (as the reader will find it later on). The most learned Orientalist, Noldeke, therefore, declares this theory to be untenable.²

(3) The original home of the Semites was in the lower portion of the Euphrates. This is the view of the Italian Orientalist, Professor Guidi, whose argument can briefly be described as follows:—

Every language must in the beginning consist of such words only as are necessary to express elementary requirements, and such words must be found, as a hereditary measure, in the different offshoots of that language. Now, those words which are commonly found in all the Semitic languages must guide us to locate the original home of their authors (*i.e.*, the Semites), and being guided by this principle we come to the conclusion that the original home of the Semites was in the lower portion of the Euphrates.

Noldeke refutes this view also by saying (*a*) that the common words for elementary necessities have been wiped out of existence by the lapse of time, and (*b*) that the very assumption, *viz.*, all the words for

¹ Encyclopaedia Britannica, Vol. II, p. 264.

² Encyclopaedia Britannica, Vol. XXIV, p. 620.

elementary necessities must be common in the principal language and its off-shoots does not tally with reason; *e.g.*, tent, boy, man, old, and some other words which are most elementary are not common in all the Semitic languages, and (*c*) that those words which are common between the Semites of the north and those of the south must, according to Prof. Guidi's theory, have come into existence in their original home, but the fact is that such words can hardly be traced near the Euphrates.

Before Guidi the same sort of argument was advanced by Von-Kremer, who held that the ancient home of the Semites was near the Oxus and Jaxartes in Central Asia. That two conflicting conclusions could be derived from the similar data is enough to refute both of them.

(4) Arabia was the birth-place of Banū Sām (sons of Shem). This theory which is substantiated by facts and arguments finds favour with a large number of historians of Europe and America, such as, De Coege, Schrader, Winckler, Tiele, Meyer, Sprenger, Noldeke, Keane, Robertson Smith, Samuel Laing, W. Wright Sayce, R. W. Rogers, etc., etc.

The argument in support of this theory can be put briefly as follows:—

(*a*) History proves that many early nations leaving Arabia settled in other lands.

(*b*) Of all the Semitic languages Arabic is the nearest to the original Semitic language.

(*c*) The physical structure of the Arabs bears striking resemblance to the Semitic structure.

(*d*) The nomadic mode of Arabian life is a relic of the primitive and antiquated life of the Semites.¹

¹ R. W. Rogers, Vol. I, p. 306, 307.

Now I quote below the views of some well-known historians and phylogologists who hold that Arabia was the birth-place of the Semites:—

(1) The Semitic traditions conclusively prove that Arabia was the primitive home of the Semites. Arabia is the only tract of land which has ever since remained Semitic. Racial characteristics, religious fanaticism, aloofness from foreigners, nomadic mode of life, etc., prove the birth-place of the Semites to have been in a land of desert—Sayce (*vide*. His "Assyrian Grammar").

(2) According to my conviction all the Semites can be traced to Arabia. They divided themselves into a number of tribes and sections. Who knows how many tribes preceded the Canaanites we meet with in the beginning of history—Dr. Sprenger (*vide*. His "Geography of Ancient Arabia").

(3) Religious anecdotes, philological researches historical and geographical evidences prove conclusively that the original home of the semitic races was in Arabia—Schrader.

(4) The first home of the Semites was Central Arabia, whence different clans migrated to Syria, Babylon, Omān and Yemen, pushing off their predecessors towards Kurdistan, Armenia and Africa—De Coege.

(5) It is almost clear that they (the Assyrians) came from Arabia, the birth-place of the Semites, though they afterwards changed their nomadic life (and adopted a purely agricultural mode of life) in accordance with the local environments and circumstances.—Heeren (*vide*. His Historical Researches of Ancient Commerce and Politics, Vol. I, p. 292).

(6) It will take us sometime to decide which of the views held by different scholars is correct,

but at present I agree with Schrader and De Coege (quoted above)—W. Wright. (*Vide* his "Grammar of Semitic languages").

Prof. R. W. Rogers says:—

"Whence these invaders (the Semites) came is not certain. It has been thought by some that they came from the north-east through the passes of the Kurdistan mountains, and that Babylonia was the land in which they had their first national development and from which they spread over western Asia to make great careers as Arabians, Canaanites and Aramaeans. This view, once stated and supported with suppressing learning, is now almost abandoned, and but few great names may be cited among its adherents. A second view finds the original home of the Semites in Africa either in the north-eastern or north-western part of the great continent. It will be idle to deny that strong linguistic support for this view may be found in the recognised affinity between the Semitic languages and Egyptian, Coptic, Berber and the Kushite (Bisharee, Galla, Somali, etc.), languages. But when all has been said in favour of this view, there still remain more potent considerations in favour of a third view, that the original home of the Semites was in Arabia, out of which they came in successive waves of migration to find larger and more bountiful lands in Babylonia, Mesopotamia, and even in the far western land of Canaan. This latter view seems ever to find fresh supports in the newer facts and to me it is clearly the best solution of the problems." (*Vide* "History of Babylon and Assyria" Vol. I, p. 452).

Samuel Laing writes:—

"Our point seems sufficiently clear; that wherever may have been the original seat of the Aryans, that of the Semites must be placed in Arabia. Everywhere else we can trace them as an immigrating or invading people, who found prior populations of different race, but in Arabia they seem to have been original. Thus in Chaldea and Assyria, the Semites are represented in the earliest history and traditions

as coming from South, partly by the Persian gulf and partly across the Arabian and Syrian deserts. In Arabia alone we find Semites and Semites only, from the very beginning." (*Vide* "Human Origin").

The most authentic writer on the subject, Noldeke, writes in the *Encyclopaedia Britannica*, in his article on "Semitic languages":—

"Some prominent scholars consider the birth-place of the Semitic race to have been in Arabia. There is much that appears to support this theory. History proves that from a very early period tribes from the deserts of Arabia settled on the cultivable lands which border them and adopted a purely agricultural mode of life. Various traces in the language seem to indicate that the Hebrews and the Aramaeans are originally nomades and Arabia with its northern prolongation (the Syrian desert) is the true home of nomadic people. The Arabs are also supposed to display the Semitic character in its purest form, and their language is, on the whole, nearer the original Semitic than are the languages of the cognate races... We willingly admit that the theory which regards Arabia as the primitive seat of all Semites is by no means untenable."¹

Another writer in his article on "Arabia" in *Encyclopaedia Britannica* writes:—

"Arabia is a land of Semites, and is supposed by some scholars to have been the original home of the Semitic peoples. Although this cannot be said to be proved, the studies linguistic and archaeological, of Semitic scholars have shown it to be probable. The dispersion from Arabia is easy to imagine. The migration into Babylonia was simple, as there are no natural boundaries to separate it from north-east Arabia, and similar migrations have taken place in historic times. That of the Aramaeans at an early period is likewise free from any natural hindrance."²

So far we discussed the question of the original home of the Semites from the view points of language,

¹ *Vide*. *Ency. Brit.*, Vol. XXIV, p. 620.

² *Vide*. *Ency. Brit.*, Vol. II, p. 263.

customs, practices, physical resemblance and natural evidences. Now let us approach the subject from the historical stand point. The oldest history on the subject is the Old Testament and there we find: "And the whole earth was of one language, and of one speech. And it came to pass, as they journeyed from the east, that they found a plain in the land of Shinar (Babylonia) and they dwelt there.....So the Lord scattered them abroad from thence upon the face of all the earth and they left off to build the city. Therefore is the name of it called Babel."¹

Now the question is: What is meant here by the east? Commentators of the Old Testament have not yet been able to give a definite answer to the question. It is, however, generally assumed that the east here means Armenia, because the mountain on which the Arc of Noah anchored is mentioned in the Old Testament under the name of "Ararat" which is supposed to be situated in Armenia. But the difficulty is that Armenia is not situated on the east, either of Babylon or of Palestine. To remove this difficulty some say that Moses lived in Egypt and Arabia, and Armenia lies on the east of those countries; while others say that as man first of all knew the eastern horizon only (the east being the rising place of the sun), Armenia has been referred to as an eastern country. It is hardly necessary to say that these suggestions are not worthy of serious consideration.

From the Biblical statement it is clear that Babylon was not the first residence of the Semites and that they migrated to that country from the east. In the language of the Bible the term "east" generally stands for the east of Palestine which was the place of the compilation of that Holy Book, *viz.*, Babylon and Arabia. Babylon being the place to which they (the Semites) migrated from the east, the term "east," cannot but refer to the other country, *viz.*, Arabia (the place from which they migrated).

¹ Genesis, XI, pp. 1, 2, 8, 9.

Our most ancient source of information after the Old Testament is "The Antiquities of the Jews" by Josephus, which is, in some sense, a commentary of the Old Testament. There we find: "They (the Semitic races) extended from the Euphrates upto the Indian ocean." The land between the Euphrates and the Indian ocean can not be any other country than Arabia.

Another point to be noticed is that the Arabs alone have claimed that their country was the first home of the Semites, and this claim which has been substantiated by arguments and evidences is not disputed by any other people. Naturally, therefore, the Arabs' claim must be accepted as true.

The historian Ibn-i-Qutaiba (d. 276. A.H.) writes:—

"Sām bin Nūh (Shem, a son of Noah) occupied the land lying between Mecca and the neighbouring territories, viz., Yemen, Haḍramaut, Omān, Baḥrain, Bubrain, Dabār, Daw and Dahnā'."

The historian Ya'qūbī. (d. 280. A.H.) writes:—

"The descendants of Sām (Shem) had Hijāz, Yemen and other lands in their occupation".²

The Qur'ān, therefore, rightly characterises Mecca as "Ummul-Qurā" (mother of towns), as it says:—

"So that you may warn 'the mother of towns' (i.e., Mecca) and the people who live in its neighbourhood."

CHAPTER VIII.

THE MIGRATION OF THE SEMITES.

There have been four great upheavals in the history of Arabia. Firstly, in about 3,000 B.C., a large number of tribes migrated from Arabia and spread to Babylon, Assyria, Egypt and Phoenicia. Secondly, in 1,500 B.C., the Edomites, the Moabites, and the Midianites of Arabia left their home for the

¹ Kitāb-ul-Ma'ārif, p. 10. (Egypt).

² Ya'qūbī, Vol. p. 17. (Lyden).

neighbouring territories. Thirdly, the Mināeans and the Sabāeans migrated to some foreign lands. Fourthly, in the 7th century A.D. (1st century A.H.), the Arabs under the banner of Islam spread to foreign countries far and wide.

At present we are concerned only with the first upheaval of Arabia, *viz.*, the emigration of the Semitic peoples from their primitive home. The views and theories of several European and American scholars have already been given above, and more evidences in support of the theory of the Arabian origin of the Semites are given below:—

In 3000 B.C. we find the Semitic peoples migrating from their original home. The Canaanites lived in Syria where the Phoenicians, after having left the coast of the Persian gulf (Bahrain), established commercial towns, improved the navigation system and put an end to the Aegian civilization. They afterwards carved out a sea-route to Europe. Then the Hyksos invaders attacked Egypt where they succeeded in establishing a kingdom of their own. But the history of the Bedouins of Arabia Deserta is still obscure. In the course of time, they took to building towns and founding kingdoms, and their only source of income was commerce.¹

The Semitic races of the north, *i.e.*, the Armenians, Assyrians and Canaanites, after having separated from the cognate races, came to Babylon and lived there for a long time as a united body. It appears that the Armenians first separated, then the Canaanites, and at last the Assyrians. Just in this period some of these tribes migrated to the south and settled on the coast of the Arabian peninsula, whence a section of them advanced to Africa and settled in Abyssinia.²

The above assertions are corroborated by Muslim historians. Ibn-i-Qutaiba, after describing the

¹ *Vide.* Huart (Introduction to History of Arabia).

² Schrader (W. Right, p. 9).

separation of the different clans of the descendants of Sām (Shem), writes¹:—

“ From among them (the Semites) were the ‘Amālekites’² (who were composed of different tribes) who spread in different countries and among them were the kings of Egypt and Babylon.”

Ibn-i-Khaldūn writes:—

“ The Semites had many kings and kingdoms in Arabia, and some of their tribes extended their sway up to Syria and Egypt.”³

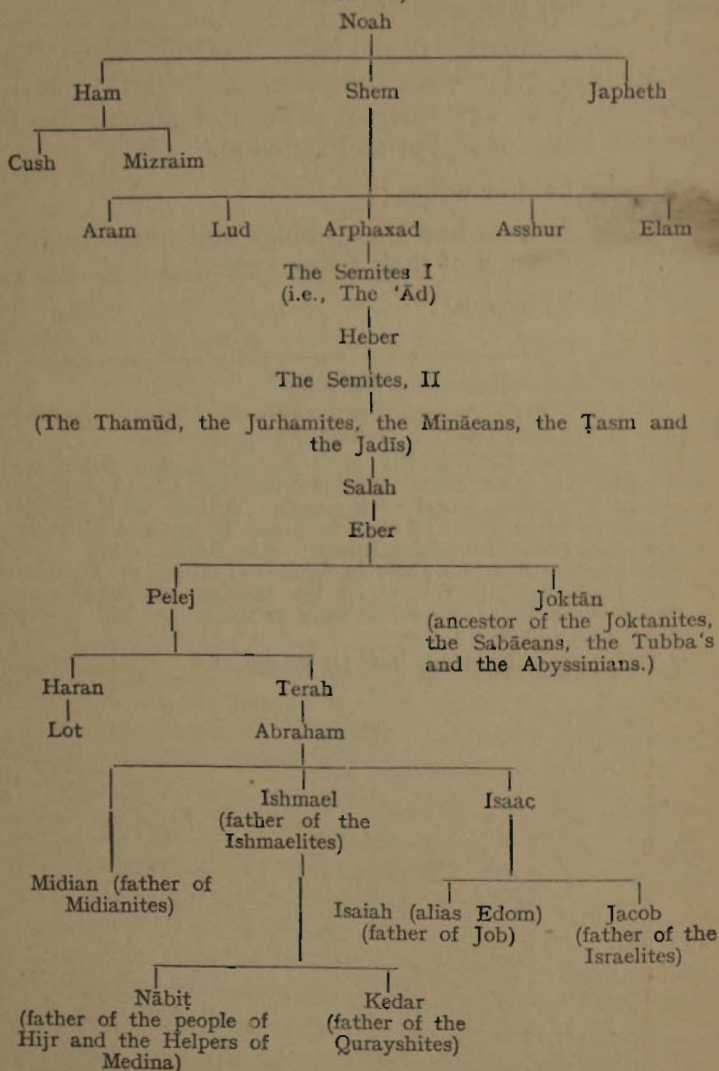
¹ Kitāb-ul-Ma‘ārif, p. 10. (Egypt).

² The following etymological explanation of the word ‘Amālek’ is given in the Encyclopaedia of Islam Vol. I, p. 377:—

“ Hubert Grimme has given an explanation free from objection of this name Melukh from the Old Testament ‘Amalek’ (broken plural of a singular ‘Amluk’) with a prosthetic vowel hardened as often in Arabic to ‘ain and with the rendering (for which analogies may also be found) of Kaf by an aspirate sounding like *ghain* in Sumerian: Thus there would really be epigraphic sources for the existence of this first of the nations (Num xxiv-20) as early as the second half of the third millennium B.C.”

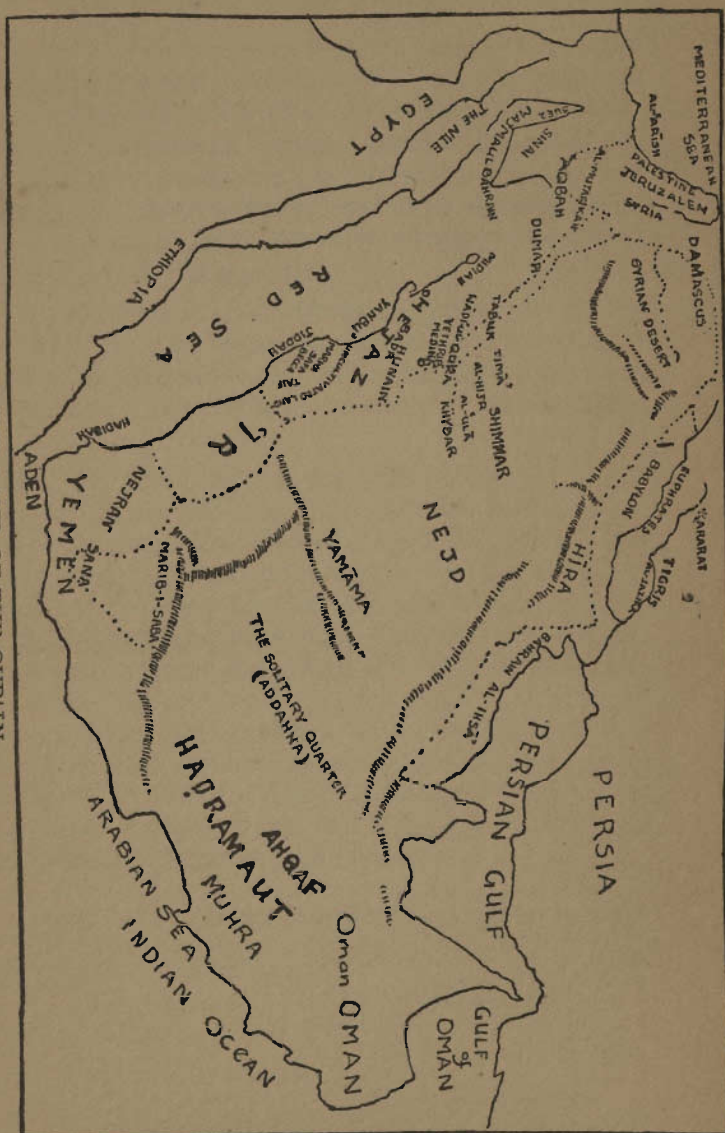
³ Tārikh-i-Ibn-i-Khaldūn, Vol. II, p. 259.


Genealogy of the peoples of the Qur'ân (according to the Old Testament).¹



¹ Genesis, I, XI, XXV.

THE LAND OF THE QUR'AN.





CHAPTER IX.

THE FIRST CHAIN OF THE SEMITES.

By the first chain of the Semitic peoples are meant the original inhabitants of Arabia, who for various reasons migrated to Babylon, Egypt and Syria. Arab historians call them as 'Umam-i-Bā'ida (the destroyed races), as they perished after migration. Some refer to them as 'Arab-i-Āriba (unmixed Arabs). The Jews and some other people have wrongly given them the name of the 'Amālekites.

The European archaeological experts have not been able to give separate names to the different chains of the Semitic races. They vaguely term them as Semites. The Arabs, however, name them separately.

The 'Ād, the Thamūd, the Jurhamites, the Lakhmids, the Ṭasm and the Jadīs are the most ancient races of Arabia. The 'Ād who were the greatest and most powerful people dominated over the whole of Arabia. According to the Arabian traditions they had their kingdoms in Arabia, Babylon and Egypt. The Arab historians in general have traced the genealogy of the 'Ād and other cognate races to Aram, son of Shem. But the problem as to which clan was descended from which branch of the Aramaic race is difficult to solve. The genealogical experts so much differ in their views that it is well nigh impossible to reach a definite conclusion.¹

¹ I quote below two genealogical tables as given by Ibn-i-Qutaiba in "Kitāb-ul-Ma'ārif" (one of the earliest sources) and by Qalqashandī in his book "Sabā'ik-ul-Dhahab" (one of the latest sources) —

Ibn-i-Qutaiba.

Qalqashandī.

- | | |
|--|---------------------------------------|
| 1. 'Āmaliq, b. Lāvadh, b. Aram,
b. Sām | 'Āmliq, b. Lāvādh, b. Sām. |
| 2. Jadīs, b. Lavādh, b. Aram, b.
Sām | Jadīs, b. Aram, b. Sām. |
| 3. 'Ād bin Uz, b. Aram, b. Sām | 'Ād, b. Uz, b. Aram, b. Sām. |
| 4. Thamūd, b. Gether, b. Aram,
b. Sām | Thamūd, b. Gether, b. Aram
b. Sām. |
| 5. Ṭasm. | Ṭasm, b. Lavādh, b. Sām. |
| (Vide. P. 10, Egypt). | (Vide. P. 13, 14, Bombay). |

The famous historian Ibn-i-Khaldūn has tried to solve the difficulty but with little success. This much, however, is certain that the Semites were descended from Sam (Shem) and that the Aramaic element was predominant in them. The Arabic language contains many Aramaic words and phrases¹. The word "Mecca" is also Aramaic.² The inscriptions of the Thamūd available so far are also in the Aramaic character.³ The Thamūd were called Thamud-i-Aram⁴ and the 'Ād as 'Ād-i-Aram. In this connection Ibn-i-Khaldūn writes:—Formerly the 'Ād were known as 'Ād-i-Aram. When they perished, the Thamūd were called Thamūd-i-Aram, and when the latter also perished, the Nimrod were named as Nimrod-i-Aram.⁵

If we analyse the Semitic peoples, we find that the most powerful clan was the 'Ād. Some European authors of ancient history have characterised the 'Ād as fictitious and mythological, but they are entirely mistaken. The recent discoveries have conclusively proved that the original inhabitants of Arabia (*i.e.*, Semitic races) were numerically very strong and established great kingdoms in Babylon, Egypt and Syria. The Arabs call them collectively as 'Umam-i-Bā'ida, and separately as 'Ād, Thamūd, Ṭasm, Jadīs, etc., etc.

The most authentic source of our information is the Qur'ān which says:—

"Did you not see what your God did to the 'Ād-i-Aram?"⁶

¹ *Vide*. Prof. P. Arnold's "Sawā-'us-Sabīl."

² Jurji Zaidān's "Al-'Arabu-Qablal-Islām," p. 240.

³ Encyclopaedia Britannica, Vol. 24, p. 626.

⁴ Ibn-i-Khaldūn, Vol. II, p. 71.

⁵ Ibn-i-Khaldūn, Vol. II, p. 7.

It is noteworthy here that all the places where the Semitic peoples settled were, in the course of time, named after Aram, and so the Old Testament refers to Mesopotamia ('Irāq) as "Aram Nahrain" and "Padan-aram", Syria as "Aram" and "Aram-i-Damascus," and north Arabia as "Aram-i-Arab." Moreover, all the old inscriptions that have been found in Babylon, Assyria, Syria, Canaan, Phoenicia and north Arabia are either Aramaic or full of Aramaic words.

⁶ The verse clearly shows that the 'Ād were descended from Aram (son of Shem, son of Noah).

“Remember (O ‘Ād) that God made you successors of the people of Noah.” (VII. 69).

The famous French historian Sedles writes in his *History of Arabia*:—

The history of ‘Umam-i-Bā’ida (destroyed races) is unreliable. What is known or is presumed to be known is the fact that the ‘Ād had Egypt and Babylon in their possession in 2000 B.C. and that they were known at that time as Hyksos, (the shepherd kings).” It is needless to say that this presumption is amply justified by historical evidences and archaeological discoveries.

CHAPTER X.

THE ‘ĀD.

The Term “‘Ād”.—Of the Semitic languages Hebrew is the oldest. The Hebrew word for ‘Ād means “high and famous” and the words Aram and Shem also bear the same meaning. In Arabic also the word Aram literally means a hill and mile-stone. In the Old Testament the word ‘Ād is used for the males and ‘Ādah¹ for females, which fact shows that even in early times the term ‘Ād was frequently in use.

The Period of the ‘Ād.—Date-system was not in vogue during the pre-Islamic period of Arabia and, therefore, the time of ‘Arab-i-Bā’ida is difficult to ascertain. But in view of the fact that Arab historians have described ‘Ād as the son of Uz, son of Aram, son of Shem, son of Noah, it is likely that the ‘Ād lived before 3000 B.C. The Qur’ān has also referred to the ‘Ād as successors of the people of Noah, as it says:—“Remember (O ‘Ād) that God made you successors of the people of Noah” (VII. 69). Again, “Verily, God destroyed the ‘Ād, the first (*i.e.*, the first chain of the Semites).” From the latter verse not only can the time of the ‘Ād be fixed but also our theory is confirmed that the first chain of the Semites

¹ Genesis, XXXVI. 2.

and the 'Ād were one and the same people. It is, however, generally admitted that the real progress of the Semites began either in 2200 or 2000 B.C., the period during which they invaded Egypt and Babylon. The period of the 'Ād-i-Aram, therefore, may be said to have begun from 2200 B.C. We also find that in 1500 B.C. another power came into being in Yemen (and that after the advent of Moses whose time preceded 1500 B.C.), and so the 'Ād had been completely wiped out of existence in that period. Consequently we can fix the time of the 'Ād as beginning from 2200 B.C. and ending before 1500 B.C. (we may roughly say, in 1700 B.C.). The holy Qur'ān mentions the Ād to have perished before the time of Moses and Pharaoh, as it says:—

“O my people, surely I fear for you the like of what befell the Hordes, the like of what befell the people of Noah and 'Ād and Thamūd and those after them.” (So said a follower of Moses to Pharaoh and his people.)¹.

Some of the believers among the 'Ād, however, continued to live until the beginning of the Christian era, and the Greeks have referred to them as “Oditai” ('Ād) or “Adramitai” ('Ād-i-Aram) in their account of the inhabitants of Hadramaut and Yemen. For distinction the 'Ād of the first period are referred to as the 'Ād I. and those of the second period as the 'Ād II.

The Home of the 'Ād.—The 'Ād lived in the best part of Arabia viz., Yemen and Hadramaut, spreading from the coasts of the Persian gulf to the borders of Mesopotamia.² Yemen was their capital, which extended upto 'Irāq on the coast of the Persian gulf, and from which place they used to travel far and wide with ease and peace.³

¹ XL. 30, 31.

² Ibn-i-Qutaiba's Ma'ārif, p. 10. (Egypt).

³ According to S. Laing (Human Origin p. 33, 39) the favourite route of the 'Ād was from Arabia to 'Irāq and thence to different countries.

Kingdoms of the 'Ād.—Arabia has practically no rivers and, therefore, her people frequently migrated to the neighbouring countries. As the Arabian peninsula is surrounded by water on the south, on the west and somewhat on the east also, the Arabs usually frequented the countries on the north and east, e.g., Babylon, Syria and Persia.

CHAPTER XI.

ARABS OUTSIDE ARABIA.

(4000—1900 B.C.)

We can study the Arabs (or the 'Ād I) outside Arabia under the following heads:—

- (1) The 'Ād in Babylon.
- (2) The 'Ād in Egypt.
- (3) The 'Ād in other countries.
- (4) The 'Ād as described in the Qur'ān.

SECTION I. THE 'ĀD IN BABYLON.

That the Arabs once ruled over Babylon is admitted by the Babylonians themselves and is confirmed by modern researches. Different evidences in support of this view are given below:—

The Arabs' Evidence.—Ibn-i-Qutaiba writes in "Kitāb-ul-Ma'ārif"¹:—

"From among them (the Arabs) were the 'Amālekites (who were composed of different tribes) who spread in different countries, and among them were kings of Egypt and Babylon."

Ibn-i-Khaldūn says:—

"The 'Ād and the 'Amālekites ruled over 'Irāq. It is said that when the descendants of Ham opposed them, they migrated from Babylon to Arabian peninsula."²

¹ P. 10—Egypt.

² Kitāb-ul-'Ibar Vol. II, p. 18 (Egypt).

Ibn-un-Nadīm writes:—

“ They left ‘Irāq for Hijāz (at the time of their migration from Babylon) in fear of the Hamitic kings.”¹

The Persians' Evidence.—The Persians assert that the Arabs were the ancient rulers of ‘Irāq and Babylon, and that after Jamshid (who was a contemporary of Shem, son of Noah) Daḥḥāk, an Arab, occupied those countries. The Arabs also testify to it, as the celebrated historian Ṭabarī states:—

“ The people of Yemen claim that king Daḥḥāk bin ‘Alwān belonged to their nationally.....It is also narrated that Daḥḥāk was identical with Nimrod during whose reign Abraham was born, and that it was he who ordered him to be burnt.” (*Vide Tārikh-ut-Ṭabarī*, p. 202 and 205).

Firdousi, a most authentic narrator of the Persian annals, has described the 1000 years' long administration of Daḥḥāk in his *Shāhnāma*.

The Old Testament's Evidence.—The predecessors of the Israelites lived in Babylon before the time of Abraham, and from 2500 B.C. they had been in close relation with the inhabitants of that country. In the Old Testament we find:—

“ And the sons of Cush; Seba, and Havilah, and Sabtah and Raamah, and Sabtechah; and the sons of Raamah; Sheba and Dedan. And Cush begat Nimrod; he began to be a mighty one in the earth. He was a mighty hunter before the world; wherefore it is said, Even as Nimrod the mighty hunter before the Lord. And the beginning of his kingdom was Babel and Erech (‘Irāq) and Accad, and Calneh, in the land of Shinar.”²

The learned German historian Duncker in explanation of the above Biblical statement says that the term Cush used in the Genesis includes all those nations who lived in the southern territories, e.g.,

¹ Al-Fihrist, p. 28 (Europe).

² Genesis, X. 7—10.

Ethiopians and Nobians; and by the tribes of the southern Arabia are meant those descendants of Cush who founded Babylon and also settled on the coast of the Persian gulf."¹

The Babylonians' Evidence.—A Chaldean historian of Babylon named *Brushes*, who flourished in 400 B.C. wrote a history of ancient Babylon. The book is lost, but quotations from it are frequently given by the Jewish and Greek authors. Of many quotations one relates to kings of Babylon, according to which the number of Arab Kings (of Babylon) was nine and the duration of their reign was 225 years. The following is the table of the ancient kings of Babylon:—

Number of Kings.	Dynasties.	Duration of reign.
10	Kings before the Deluge ...	432000 years.
86	Kings after the Deluge ...	34000 „
8	The Usurpers of Media ...	224 „
11	Unknown kings ...	248 „
49	Chaldean kings ...	458 „
9	Arab kings ...	225 „

Archaeological Evidence.—All that we could gather from the statements of the Arabs and Babylonians is that in some remote antiquity a section of the Semites ruled over 'Irāq. But now with the help of archaeology the lost civilization of Babylon is coming to light and every stone that has been discovered in Babylon and Assyria bears an eloquent testimony to their past glory.

The inscriptions that have been discovered in Babylon can be linguistically divided into (a) Semitic and (b) non-Semitic. They help us to trace the nationality of the early inhabitants of Babylon. Some of these inscriptions contain the dates of the kings and others do not, and in the latter case dates have been suggested by analogy and external evidences.

¹ *Vide.* History of Antiquity, Vol. I, p. 249.

Non-Semitic inscriptions appear to be of earlier dates than the Semitic ones, which shows that the non-Semitic races preceded the Semites in Babylon. The language of the non-Semitic inscriptions was Sumerian or Akkadian, and hence we may infer that they relate to the Sumerians or Akkadians who were, in all probability, Turānian in origin. The language of the non-Semitic inscriptions is called "Akkadian" in England and "Sumerian" on the Continent and in America. The invaders adopted the religion and culture of the Sumerians and consequently the Sumerian idioms began to be used extensively in the Semitic temples.¹

If we consider all the Babylonian inscriptions of the period chronologically, we find that in the beginning of 4000 B.C. Semitic words crept into the Sumerian language until the latter language became almost Semetic. Again, the Sumerian inscriptions underwent a change ultimately assuming the Elamite character (another Turānian language). In 3500 B.C. the language of inscriptions again became entirely Semitic. Thus it is clear that first of all the Sumerians and Akkadians lived in Babylon, and then the Semitic peoples of Arabia poured in the country, and after sometime succeeded in establishing their rule there. The Semitic rule in Babylon is divided into two periods, the first dating approximately from 4000 B.C. and the second from 2400 B.C. A brief history of these two periods, as narrated by W. R. Rogers in his book "History of Babylon and Assuria" is given below²:—

4000 B.C.—“At about the beginning of the fourth millennium B.C. the Sumerian people, who had already attained a *high civilization*, found the land invaded by a vast horde of barbarians, for so these must have appeared to them. These were Semites, closely related in blood to the Arabs, who once overran Spain and the Hebrews, who once came pouring

¹ Encyclopaedia Britannica, Vol. XXVI, p. 75, 76.

² Vol. I, p. 452.

across the Jordon into Canaan. Whence these invaders came is not certain. It has been thought by some that they came from the north-east through the passes of the Kurdistan mountains, and that Babylonia was the land in which they had spread over western Asia to make great careers as Arabians, Canaanites and Aramaeans. This view once stated and supported with suppressing learning, is now almost abandoned, but few great names may be cited among its adherents. A second view finds original home of the Semites in Africa, either in the north eastern or north western part of the great continent. It were idle to deny that strong linguistic support for this view may be found in the recognized affinity between the Semitic languages and Egyptian, Coptic, Berber and the Kushites (Bisharee, Galla, Somali, etc.), languages. But when all has been said in favour of this view there still remain more potent considerations in favour of a third view, that *the original home of the Semites was in Arabia, out of which they came in successive waves on migration to find larger and more bountiful lands in Babylonia, Mesopotamia, and even in the far western land of Canaan.* This latter view seems ever to find fresh supports in the newer facts, and to me it is clearly the best solution of the problems. It should, however, be admitted that it does not find the universal acceptance among the scholars."

Towards the close of the Sumerian period another Semitic race rose to power in 2400 B.C., as the same author says¹:—

"The Sumerian civilization was old, and the seeds of death were in it. The Semitic civilization on the other hand, was *instinct with life and vigour.* The Semite had come out of the free air of the desert of Arabia and had in his veins abounding life."

¹ Vol. I, p. 383.

The following is the list of the kings of the second Semitic period as ascertained from the inscriptions:—

Name.	King list.	Date list.
Samu-abu	... 15 years	14 years.
Samula-ilu	... 35 "	36 "
Zabum 14 "	14 "
Apil-Sin 18 "	18 "
Sin-muballit	... 30 "	20 "
Hamurapi 55 "	43 "
Samsu-iluna	... 35 "	38 "
Abeshu 25 "	8(?) "
Ammiditana	... 25 "	37 "
Ammizaduga	... 21 "	10 (unfinished)
Samsuditana	... 31 "	

(*Vide.* Roger's History, Vol. I, p. 338.)

Of the Arabian kings of Babylon of the second period Hamūrāpī is the most celebrated.¹ His predecessors could not gain reputation in the face of the growing strength of the Elamites, and hence royal titles are not found along with their names. It was Hamūrāpī who drove them out of Babylon and proclaimed himself king. The inscriptions of this House, available so far, belong to him alone. From one of them it appears that he was perhaps the first legislator of the world. Some of his laws have been found on a minaret of Babylon, which resemble the laws of the Old Testament.

SECTION II THE 'ĀD IN EGYPT.

Different evidences in support of the claim that the 'Ād ruled in Egypt also are given below:—

¹ The Bible referring to the war between 'Irāq and Syria mentions the king of Shinar (Babylon) under the name of Amraphel (Gen. XIV-I). As *Alif* and *Ha*, and *Ba*, *Pa* and *Fa* are interchangeable in the Semitic languages, it is possible that "Amraphel" originally may have been "Amūrāfī" the Hebrew form of "Hamūrābī" (the suffix 'il' meaning God, is generally added to Hebrew words, e.g., Israel, Samuel, etc.). That Amraphel of the Bible and Hamurapi of Arabs belonged to the same country and the same period is by itself a strong evidence of their identity. Anyway, if this view is accepted, Hamurabi and Abraham should be taken as contemporaries.

The Arabs' Evidence.—Ibn-i-Qutaiba writes:—

“ Among them (the Arabs) were the ‘Amālekites (who were composed of different tribes) who spread over different countries and among them were kings of Egypt and Babylon.”¹

Ya‘qūbī writes:—

“ When the Egyptians made women their sovereigns, the ‘Amālekite kings of Syria were tempted to conquer Egypt. So their king Walid bin Duma’ ravaged the country and the Egyptians had to acknowledge him as their ruler. He ruled in Egypt for a considerable time, and on his death was succeeded by another ‘Amālekite king, known as Rayyān bin Walid, who was a contemporary of Joseph.” We find in “ Mu‘jam-i-Yāqūt ”:—“ It is said that the Pharaohs of Egypt were ‘Amālekites and so were the Pharaoh of Abraham, the Pharaoh of Joseph and the Pharaoh of Moses.” Ibn-i-Khaldūn says “ Some of the Coptian kings asked for assistance from the ‘Amālekite king of their time. He responded but occupied Egypt for himself.”²

The Egyptians' Evidence.—Approximately in 200 B.C., a foreign nation known among the Egyptians as Hyksos or Hycsos (shepherd kings) occupied Egypt. Now, the question is: Who were these shepherd kings?

The famous historian Manetho of Alexandria wrote a book on the history of Egypt in Greek language in 260 B.C. This book is not extant but some of its passages have been preserved by other writers including the Jewish historian Josephus. The view of Manetho on Hyksos, as quoted by Josephus, is given below:—

“ There was a king of ours, whose name was Timaens. Under him it came to pass, I know not how, that God was averse to us, and there came, after

¹ Kitāb-ul-Ma‘ārif, p. 10 (Egypt).

² History of Ya‘qūbī, Vol. I, p. 211 (Lyden).

³ Tārīkh-i-Ibn-i-Khaldūn, Vol. II.

a surprising manner, men of ignoble birth out of the eastern parts, and had boldness enough to make expedition into our country, and with ease subdued it by force, yet without hazarding a battle with them. So when they had gotten those that governed us under their power, they afterwards burnt down our cities, and demolished the temples of gods, and used all the inhabitants after a most barborous manner: nay, some they slew, and led their children and their wives into slavery. At length they made one of themselves king, whose name was Salatis; he also lived at Memphis, and made both the upper and lower regions pay tribute, and left garrisons at places that were most proper for them. He chiefly aimed to secure the eastern parts, as foreseeing that the Assyrians, who had then the greatest power, would be desirous of that kingdom and invade them.....When this man had reigned thirteen years, after him reigned another, whose name was Beon, for forty-four years; after him reigned another, called Apachnas, thirty six years and seven months; after him Apophis reigned sixty-one years, and then Janias fifty years and one month; after all reigned Assis forty nine years and two months.....This whole nation was styled Hycsos, that is, Shepherd-kings; for the first syllable Hyc, according to the sacred dilect, denotes a king, as is Sos a Shepherd, but this according to the ordinary dilect; and of these is compound Hycsos: but some say that these people were Arabians."¹

¹ *Vide.* Josephus, Vol. II, p. 398.

N.B.—A point to be noticed here is that the Arabs have given the conquerer of Egypt the name of "Shaddad," whereas the above quoted historian Manetho has named him as "Salātis." Both the words really signify the same. The word "Shaddad" means strong and oppressive, so does the word Sallaṭ in the Semitic languages, from which Arabic words, "Sulṭān" and "Sulṭanat" have been derived.

The word Hyk may be taken as a corrupted form of the Arabic word Sheikh (meaning head of a tribe). The word "Sos" is decidedly Arabic, meaning management and supervision, from which is derived the Arabic word "Seyāsat" meaning administration. The name of the last king "Assis" corresponds to "ʿAzīz" in Arabic, a title which is still used for the chiefs of Egypt. The word "ʿAzīz" is used in the Qurʾān also in connection with the story of Joseph.

The Biblical Evidence.—The first mention of Abraham in the Old Testament relates to his journey with his family from 'Irāq to Egypt. He referred to his wife Sarah (who was his cousin also) before Pharaoh as his sister, whereupon the latter desired to marry her. When Pharaoh knew the real state of affairs, he gave his daughter "Hagar" in his (Abraham's) marriage.¹

After a century and a half Joseph went to Egypt. Though he was a Hebrew and the Egyptians generally hated the Hebrews and seldom mixed with them,² Pharaoh of Egypt received Joseph with honour and appointed him as his minister.³ The visit of Joseph's father and family to Egypt was celebrated by Pharaoh and members of the state with great splendour⁴ and the death of Jacob was mourned and lamented by Pharaoh.⁵ It is noteworthy that Joseph advised the members of his family to describe themselves and their father as shepherds if Pharaoh enquired them about their identity.⁶

From the above reference it is clear that the shepherd kings have historical existence and that it was during their reign that Joseph and the Israelites domiciled in Egypt. The Arab historians also confirm this view. The fact that Joseph described himself and his family as shepherds, knowing that the Egyptians had great hatred for shepherds, shows that there was some connection between the royalities of Egypt and the Hebrews.

Some centuries after, the Israelites of Egypt were subjected to lots of hardships. When the Egyptians (the Hamites) succeeded in driving the Semitic rulers out of their country, they crushed the power of the Israelites (an offshoot of the Semites) who had risen into power during the Semitic rule.

¹ That Hagar was Pharaoh's daughter is not mentioned in the Old Testament, but in Judaish traditions.

² Genesis, XLIII. 32 and XLVI. 34.

³ Genesis, XL, XLI, XLII.

⁴ Genesis, XLV. 16.

⁵ Genesis, L. 3, 11.

⁶ Genesis, XLVI. 32.

"And the children of Israel were fruitful and increased abundantly, and multiplied, and waxed exceeding mighty and the land was filled with them. Now there arose up a new king over Egypt which knew not Joseph. And he said unto his people. Behold the people of the children of Israel are more and mightier than we. Come on, let us deal wisely with them; lest they multiply, and it come to pass, that, when there falleth out any war, they join also unto our enemies, and fight against us, and so get them up out of the land. Therefore they did set over them taskmasters to afflict them with their burdens." (*Vide*. Exodus I. 7-11.)

Hence it is clear that the case of the Israelites in Egypt was entirely political. Pharaoh referring to Moses and Aron says, "The two magicians intend to expel you (people of the country) from your land." (*Vide* the Qur'ān). Ya'qūbi writes in this connection: "Afterwards another king from among the 'Amālekites came to power. His name was Rayyān bin Walid and it was during his time that Joseph went to Egypt. Then another king of the name Walid bin Mūsa succeeded him and he was the Pharaoh of Moses."¹

It is, however, an error to suppose that the Pharaoh of Moses was also an 'Amālekite, because the Amālekites had already left Egypt before Moses.

Manetho made a mistake in as much as he identified the Arabs with the Israelites. Being a foreigner he could not discern the points of similarity and dissimilarity between various offshoots of the same nation, as all Europeans are erroneously supposed to be Englishmen in India, all Muslims are regarded Turks in Europe and 'Arab' and 'Muslim' are taken to be synonymous terms in Spain. Manetho says:—

"That the kings of Thebais and of the other parts of Egypt made an insurrection against the shepherds

¹ Tārīkh-i-Ya'qūbi, Vol. p. 211, (Lyden).

and that there a terrible and long war was made between them. That under a king, whose name was Alisphragmuthosis, the shepherds were subdued by him, and were indeed driven out of other parts of Egypt, but were shut up in a place that contained 10,000 acres.....That the shepherds built a wall round all this place, which was a large and strong wall.....but that Thummosis the son of Alisphragmuthosis made an attempt to take them by force and by siege with four hundred and eighty thousand men to lie round about them, but that, upon his despair of taking the place by siege, they came to a composition with them, that they should leave Egypt, and go without any harm done to them, whethersoever they would, and that, after this composition was made, they went away with their whole families, not fewer in number than two hundred and forty thousand, and took their journey from Egypt, through wilderness, for Syria; but that as they were in fear of the Assyrians, who had then the dominion over Asia, they built a city in that country which is now called Judia, and that large enough to contain these great numbers of men, and called it Jerusalem."¹

Manetho here committed a number of mistakes. Firstly, the banishment of the Semites and the internment of the Israelites relate not to the same people (as Manetho describes) but two different peoples. Secondly, the Israelites were afraid of the 'Amâlekites and not of the Assyrians. Thirdly, the Israelites undertook their journey by the sea and not by the desert.

It also transpires from the Old Testament that of the different Semitic peoples the Arabs were the most closely connected with the Egyptians.....Hagar mother of the Ishmaelite Arabs belonged to Egypt.² The wife of Ishmael was also an Egyptian lady.³

¹ Josephus, Vol. IV, p. 339.

² Genesis, XVI. 3.

³ Genesis, XXI. 21.

Arab caravans frequented Egypt,¹ and those who took Joseph to Egypt were also Arabs.² When during the time of Joseph a great famine ravaged Egypt and neighbouring countries, the queen of Yemen (Home of the 'Ād and the 'Amāekites) sent for corns from Egypt. This is confirmed by the inscription which the Muslim archaeologists discovered in Yemen in the first century of Muslim era.³ This inscription not only confirms the statement of the Old Testament regarding the outbreak of famine, but also throws light on the cordial relations between the Arabs of Yemen and those Arabs who were ruling in Egypt under the title of Hyksos.

Modern Discoveries.—What has been written by Manetho has been confirmed by modern Egyptologists who agree that the Hyksos were Semitic rulers. Some go further and assert that the Egyptians themselves were descended from the Semites.⁴

The first and reliable evidence of the Hyksos being Arabs has been furnished by the German historian Heron who says:—

“ It appears that several tribes led incursions into Egypt from different directions, but those who advanced from the east, *viz.*, Arabs, were most powerful, and pushed as far as Lower Egypt..... Their long beards, long cloaks, and other things testify to their being Arabs.”⁵

A German scholar, Brugsch Heinrich, who has compiled a book on the ancient history of Egypt on the basis of inscriptions, is definitely of the opinion

¹ Genesis, XXXVII. 26.

² Genesis, XXXVII. 29.

³ *Vide.* The inscription has been quoted in the introduction.

⁴ Professor G. Rawlinson's *Ancient History of Egypt*, Vol. I, p. 981.

⁵ *Ditto* Vol. II, p. 113, 118.

N.B.—Professor G. Rawlinson's view is that the weakness of Egypt due to its division into five kingdoms tempted the foreigners to attack the country from north-east, and the invaders known as Hyksos or shepherd kings, who were Bedouins of Syria or Arabia, succeeded in capturing the Lower province of Egypt. (*Vide.* His book, Vol. I, p. 66, 111).

that Hyksos were Semites, and that in the old Egyptian language the "Hyk" meant king and the "Sos" shepherd and the people of the desert.¹ The author has also quoted the view of the Arabs that Shaddād, son of 'Ād, invaded Egypt.² A Guide to Egyptian Collections in the British Museum, compiled in 1909, also endorses the view that the word "Hyksos" is composed of two Egyptian words "Hyks" and "Shasho" meaning the Sheikh or Head of the tribes of the desert.

In the modern period Rifā'a Bek (an Egyptian) was the first Muslim scholar who realised that the 'Amālekites, the Semites and Hyksos were the same people. His history of Egypt entitled "Anwār-u-Taufiq-il-Jalil" was published in 1825 A.H., wherein we find the following passage:—

"Their kingdom was named as the kingdom of the Hyksos and their kings were known in history as the shepherd kings. But among Muslim historians they were known as the 'Amālekites."³

Samuel Laing writes in this connection:—

"There is considerable doubt who these invaders were, who were known as Hyksos or Shepherd kings. They consisted, probably, mainly of Nomade tribes of Canaanites, Arabians and other Semitic races, but the Turanian Hittites seem to have been associated with them, and the leaders to have been Turanian, judging from the portrait-statues of two of the later kings of the Hyksos dynasty which have been recently discovered by Naville at Bubastis, and which are unmistakably Turanian and even Chinese in type."⁴

Various evidences in support of the Hyksos being Arabs are summed up as follows:—

(i) The Arabs' claim that they ruled in Egypt in ancient times.

¹ Vol. I, p. 273—74.

² Vol. I, p. 366.

³ Vol. I, p. 58.

⁴ *Vide*. Human Origin, p. 29—30.

(ii) The Egyptians' admission that the Arabs entered Egypt as conquerors.

(iii) The correspondence in form as well as in sense between the name of the first Hyksos king and that of the conqueror of Egypt, as mentioned by the Arabs.

(iv) The Arabian or Semitic origin of the word "Hyksos."

(v) The Arabian appearance and costume of the Hyksos kings as reflected in their statues.

(vi) The ancient relations between the Arabs and the Egyptians.

(vii) The similarity in manners between the Hyksos and the Arabs.

(viii) The references and evidences of the Old Testament.

(ix) The researches of the archaeological experts.

(x) The testimony of Josephus and others and its acceptance by the European historians in general.

To the above may be added the following note of the ancient king of Egypt, Ramasis III, as found in an inscription:

"I have crushed (the people of) Sā'ir who belonged to the Shashen tribes."

Sā'ir was a mountaineous place in north Arabia where the Edomite Arabs had once established a kingdom. The mountain Sā'ir has been frequently mentioned in the Bible.

SECTION III. THE 'ĀD IN OTHER COUNTRIES.

The Semitic Arabs penetrated as far as Assyria, Persia, Phoenicia, Carthage, Crete and Greece. In 1200 B.C. the kingdom of Assyria was founded on the site of Babylon. Persia was not then a separate State, being only a part of Assyria and Babylon.

The Phoenicians who were also known as the Aramites according to the Old Testament, lived on the Syrian coasts of the Mediterranean sea. They were the first commercial people of the world who travelled from Asia to Europe, dispersing the darkness of barbarism and ignorance in which Europe had then been shrouded. On the one hand they sowed the seed of civilization in the barren land of Africa (Carthage) and on the other, they illuminated the icy country of Europe (Greece) with their light of learning and culture.

We note below, brief though it be, the achievements of the Semitic Arabs in different countries:—

Assyria.—As said before, the Assyrians who were Semitic proceeded to Babylon from the Arabian coasts of the Persian gulf, following the same route that their predecessors the 'Ād (or the first chain of the Semites) followed. In fact the Assyrians were Arabs genealogically, and archaeological discoveries of Assyria also testify to it.

Persia.—It is mentioned in ancient annals of Persia that after Jamshed an Arab named Dahhāk ruled over Persia for a thousand years (*i.e.*, his dynasty)¹: Some of our historians say that Dahhāk was the name of a Yemenite king², but historically and archaeologically it has not been proved that the Yemenites ever invaded Persia directly. The fact is that the Arabs who had migrated from Yemen to the coasts of the Arabian sea, and ultimately succeeded in establishing a kingdom in Assyria, invaded Persia and continued to rule there for a long time. The subjection of Persia to the Babylonian and Assyrian rule until the rise of the Medes in 600 B.C., is now an established fact. Though the Assyrian period began in 1800 B.C., its prosperity commenced in 1200 and terminated in 600 B.C.

Phoenicia.—The Phoenicians who had settled on the coasts of the Mediterranean sea with Tā'ir as their

¹ *Vide.* Firdausi's *Shāhnāma*.

² History of Ṭabarī, Vol. I, p. 98 (Egypt).

headquarters, were masters of commerce from Asia to Europe. In Hebrew they are named "Aramites." The home of the Aramites was, according to the Arabs, in Arabia, and the Aramites also admit that they came to Arabia from Bahrain (a coastal town of Arabia) formerly known as Tā'ir. Archaeologically, it has been proved that in language, religion and customs the Phoenicians were Semitic, and consequently all the glorious deeds of the Phoeniceians may be accredited to the Arabs.¹

Carthage.—The Phoenicians or Aramite Arabs settled in Carthage, a site where the city of Tunis now stands. The Arabs founded there a very formidable kingdom which terrified even the great Roman Empire. It was here that Hanibal rose and fought many battles with the Romans, and at last Carthage was levelled to the ground by the iron-handed Romans.

Greece and Crete.—The first civilized country of Europe was Greece, and the Greek civilization and culture were wholly derived from the Phoenicians. This accounts for the fact that many commercial articles have got similar names in Arabic and Greek. The Arabs had a settlement in Greece and Crete also. The Greek Geographer Pliny says:—

"The Minaei, according to themselves, derive their origin from Minos, king of Crete."²

"Strabo, another Greek writer, describes the establishment by Cadmus of an Arab colony in Euboea, an island off the coast of Boeotia, in Greece."³

SECTION IV. THE 'ĀD AS DESCRIBED IN THE QUR'AN.

From the foregoing pages it is clear that the 'Ād were a great people, founders of the oldest civilization of the world. Asia and Africa were the centres of their activities and huge mansions and palatial buildings were the manifestations of their artsman-ship. Naturally their rise and fall were eye-openers

¹ *Vide*. S. Laing, p. 7.

² and ³ Forster's Geography, p. 71, 75.

to the Arabs. Frequent references have been made to them in the Qur'ān, some of which are given below:—

(a) "Have you not seen how your Lord dealt with 'Ād-i-Aram, the possessors of lofty buildings the like of which were not created in other cities." (LXXXIX. 6—8).

Thus the Qur'ān confirms the view that the 'Ād were descended from Aram son of Shem son of Noah.

(b) "Remember (O'Ād) that God made you successors after the people of Noah." (VII. 69).

It is a well-known fact that after Noah the descendants of his son Shem (*i.e.* the Semites) had established their kingdom in Arabia and its vicinity. It is, therefore, clear that the 'Ād and the Semites were the same people.

(c) "Who is mightier in strength than we?" (XLI. 15) said the 'Ād who were proud of their power and greatness.

"And my Lord will bring another people in your place" (XI. 57) was the reply given to them by their prophet Hūd (Heber).

Thus the Qur'ān testifies to the greatness of the 'Ād.

(d) "Do you (O 'Ād) build on every height a monument: vain is it that you do. And you make strong fortress that perhaps you may abide." (XXVI. 128, 129).

"And (We destroyed) the 'Ād and Thamūd, and from their dwellings (this) is apparent to you indeed." "So they (the 'Ād) became such that naught could be seen except their dwellings (XLVI. 25).

Thus the Qur'ān bears testimony to the unprecedented architectural skill of the 'Ād. Yemen is generally described to have been the home of the 'Ād, but no definite place is fixed. The Qur'ān, however, fixes it at Aḥqāf (Sandy plains), as it says.

" And remember the brother of 'Ād (Hūd) when he warned his people in Aḥqāf."¹ (XLVI. 21).

The Prophethood of Hūd.—Prophet Hūd was deputed by God to guide the 'Ād, as the Qur'an says:—

" And to 'Ād (We sent) their brother Hūd. He said: O my people; Serve Allah, you have no God other than He; will you not then guard (against evil)?

" The chief of those who disbelieved from among his people said: Most surely we see you in folly and most surely we see you to be of the liars.

" He said: O my people; there is no folly in me, but I am an apostle of the Lord of the worlds:

" I deliver to you the message of my Lord and I am a faithful adviser to you:

" What! do you wonder that a reminder has come to you from your Lord through a man from among you that he might warn you? And remember when He made you successors after Noah's people and increased you in excellence in respect of make, therefore remember the benefits of Allah, that you may be successful.

" They said: Have you come to us that we may serve Allah alone and give up what our fathers used to serve? Then bring to us what you threaten us with, if you are of the truthful ones.

¹ Aḥqāf is the well-known desert which lies on the south and north of Arabia, and hence there is no reason to confine the mission of Prophet Hūd to south Arabia only. The destruction of the 'Ād was caused by their social and moral degradation as had been the case with the Babylonians, Assyrians, Phoenicians, Carthagians, Greeks, Romans and Persians. There has never been a change in the law of nature as the Qur'an says:—

" The same law of God was enforced among those who flourished before, and you will never find a change in the ways of God."

The law of God is that if any people are demoralised, He sends a reformer to them to lead them aright and warn them against the consequences of disobedience, as the Qur'an says:—

" We never punish a people until we send an apostle to them."

But when they do not obey their Lord, they perish.

"He said: Indeed uncleanness and wrath from Lord have lighted upon you; what, do you dispute with me about names which you and your fathers have given?

"Allah has not sent any authority for them; wait then, I too with you will be of those who wait. (VII. 65—71).

"Then as to 'Ād, they were unjustly proud in the land, and they said: Who is mightier in strength than we? Did they not see that Allah who created them was mightier than they in strength, and they denied our communications." (XLI. 15).

"And mention the brother of 'Ād, when he warned his people in the sandy plains, and indeed warners came before him and after him—saying: Serve none but Allah: Surely I fear for you the chastisement of a grievous day.

"They said: Have you come to us to turn us away from our gods; then bring us what you threaten us with, if you are of the faithful ones.

"He said: The knowledge is only with Allah, and I deliver to you the message with which I am sent. I see you are a people who are ignorant." (XLVI. 21—23).

"And to 'Ād (We sent) their brother Hūd. He said: O my people, serve Allah, you have no God other than He; you are nothing but forgers (of lies):

"O my people, I do not ask of you any reward for it, my reward is only with Him who created me: do you not then understand?

"And, O my people, ask forgiveness of your Lord, then turn to Him. He will send on you clouds pouring down on you abundance of rain and add strength to your strength, and do not turn back guilty.

"They said: O Hūd, you have not brought to us any clear argument and we are not going to desert our gods for your words, and we are not believers in you:

"We cannot say aught but that some of our gods have smitten you with evils. He said: Surely I call Allah to witness, and do you bear witness too, that I am clear of what you associate (with Allah).

"Besides Him, therefore scheme against me all together; then give me no respite:

"Surely I rely on Allah, my Lord and your Lord: There is no living creature but He has it in His control; Surely my Lord is on the right path.

"But if you turn back, then indeed I have delivered to you the message with which I have been sent to you, and my Lord will bring another people in your place, and you cannot do Him any harm: Surely my Lord is the Preserver of all things." (XI. 50—57).

"'Ad gave the lie to the apostles.

"When their brother Hūd said to them: Will you not guard (against evil)?

"Surely I am a faithful apostle to you:

"Therefore guard against (the punishment of) Allah and obey me:

"And I do not ask you any reward for it; surely my reward is only with the Lord of the worlds:

"Do you build on every height a monument: vain is it that you do:

"And you make strong fortress that perhaps you may abide:

"And when you lay hands (on men) you lay hands (like) tyrants:

"So guard against (the punishment of) Allah and obey me:

"And be careful of (your duty to) Him who has given you abundance of what you know:

"He has given you abundance of cattle and children, and gardens and fountains:

"Surely I fear for you the chastisement of a grievous day:

" They said: It is the same to us whether you admonish or are not one of the admonishers:

" This is naught but a custom of the ancients:

" And we are not going to be chastised.

" So they gave him the lie, then We destroyed them. Most surely there is a sign in this, but most of them do not believe.

" And most surely your Lord is the Mighty, the Merciful." (XXVI. 123—140).

The causes of the decline and destruction of the 'Ād, as given in the above verses, fall under three heads:—

(a) *Pride of Power*.—The 'Ād were proud of their power and said " Who is mightier in strength than we?" (XLI. 15). Their prophet Hūd advised them to worship God, giving them hope that " God will substantially increase your power (if you obey Him)." But the 'Ād always turned deaf ears to their prophet, and so says the Qur'ān:—

" Did they not see that Allah who created them was mightier than they in strength." (XLI. 15).

" Fear God who has bestowed on you all that you know—cattle, children, gardens and fountains." (XXVI. 33, 34).

(b) *Oppression*.—The 'Ād generally oppressed and persecuted the peoples under their control, *vide*. The verses of the Qur'ān quoted above. Josephus also describes the high-handedness of the 'Ād, as he says:—

" God was averse to us, and there came after a surprising manner, men of ignoble birth out of the eastern parts and had boldness enough to make an expedition into our country and with ease subdued it by force, yet without our hazarding a battle with them, so when they had gotten those that governed us under their power they afterwards burnt down our cities and demolished the temples."

(c) *Disbelief in God*.—The Qur'ān says:—

“And to 'Ād (We sent) their brother Hūd. He said: O my people, Serve Allah. You have no god other than Him. Will you not then guard (against evil)?” (VII. 65).

Further Hūd said:—

“But if you turn back, then indeed I have delivered to you the message with which I have been sent to you, and my Lord will bring another people in your place, and you cannot do Him any harm.” (XI. 57). “Surely, I fear for you the chastisement of a grievous day.” (XXVI. 35).

At last the divine wrath befell the 'Ād, as the Qur'ān says:—

“So We sent on them a furious wind in unlucky days, that We may make them taste the chastisement of abasement in this world's life; and certainly the chastisement of the hereafter is much more abasing.” (XLI. 16).

“So when they saw it as a cloud appearing in the sky advancing towards their valleys, they said: This is a cloud which will give us rain. Nay, it is what you sought to hasten on, a blast of wind in which is a painful chastisement.

“Destroying everything by the command of its Lord; so they became such that naught could be seen except their dwellings.” (XLVI. 24, 25).

“And as to 'Ād, they were destroyed by roaring, violent blast.

“Which He made to prevail against them for seven nights and eight days unintermittingly, so that you might have seen the people therein prostrate as if they were the trunks of hallow palms.

“Do you then see of them one remaining?” (LXIX. 6—8).

Aḥqāf, also known as ar-Rub'al-Khālī, is a large desert extending over hundreds of miles. It is almost

¹ Josephus, Vol. IV, p. 338.

an impassable desert. Palgrave has described in his "Travels into Arabia" the chief features of the desert.

N.B.—(a) Prophet Hūd (Heber) has been described as father of all the Hebrews in the Old Testament. We do not find any evidence in support of this theory, but the Christian authors, however, favour this view. An inscription of the 'Ād II discovered near Aden contains the name of Hūd. It is generally presumed that the tomb of Prophet Hūd is situated at the foot of a mountain of Haḍramaut, which is visited by people up till now (b) Many people suppose that the 'Ād were abnormally tall—possibly because they misunderstand the expression "Dhāt-il-'Imād" (people of pillars) used in the Qur'ān. The verse only means that they were great builders. The Qur'ān says in another place:—

"He has given you (the 'Ād) physical superiority" (The word 'Baṣṭah' means power and strength).

The same idiom has been used in the Qur'ān in reference to Ṭālūt, "He has given him strength in learning and physique." None can logically infer thereby that Ṭālūt was very tall in size. The obvious meaning is that he was a very strong and stout man, (3) It is also supposed that after the Divine punishment none survived among the 'Ād. This mistaken view is based on the misconception of the following verses of the Qur'ān:—

"So they (the 'Ād) became such that naught could be seen except their dwellings." (XLVI. 25).

"So that you might have seen the people therein prostrate as if they were the trunks of hallow palms. Do you then see of them one remaining?" (LXIX. 7, 8).

But it is clear even to the meanest understanding that the above verses refer to the period when they were revealed to the Prophet of Islam. As regards the survival of some members of the 'Ād, the Qur'ān says:

" So We delivered him and those with him by mercy from us, and We cut off the last of those who rejected Our communications and were not believers." (VII. 72).

" And when Our commandment came, we delivered Hūd and those who believed with him by mercy from Us, and We delivered them from a severe chastisement."

" And, indeed, He destroyed the 'Ād the First." (LIII. 50).

From the above verses it clearly follows that those of the 'Ād who were destroyed were known " 'Ād the First " and those who survived were called " 'Ād the Second." Ibn-i-Hishām Kalbī wrote a book on 'Ād the first and 'Ād the second, but the book is not extant now. (*Vide.* Ibn-un-Nadīm's *al-Fihrist*).

Book III

The Peoples of the Qur'an—*(Continued.)*

CHAPTER XII—INTRODUCTORY.

Now we come to those Arabian tribes who struck to their original home. Among these the Thamūd whose period of reign began after the destruction of the 'Ād, the first, were most reputed. Again, a section of the Arabs after having been defeated in foreign countries returned to Arabia and remained in power for nearly a century and a half.¹

The well-known Arabian tribes who either continued to live in Arabia or were forced back into Arabia by the foreigners are the following:—

(a) The 'Ād, the Second, who ruled from Ḥaḍramaut to 'Irāq on the coast of the Persian gulf.

(b) The Thamūd who ruled from Hījāz to the borders of Sināi.

(c) The Jurhamites who lived in Hījāz.

(d) The Ṭasm and Jadīs who governed in Yamāma.

(e) The Mināeans who were masters of Yemen.

(f) The Liḥyanites who lived in al-'Ulā in north Arabia.

CHAPTER XIII.

THE 'ĀD, THE SECOND.

As said before, Prophet Hūd and all his followers were saved from the Divine punishment. It is mentioned in the annals of Arabia that he with all believers had migrated to Hījāz before the great Catastrophe occurred. Sometime later, among the descendants of these survivors a good king of the name of Luqmān came into prominence. He is said to have lived for several hundred years, like many other ancient kings of the world who are reported to have lived for an

¹ Ibn-i-Khaldūn, Vol. II, p. 18.

unusually long period of time. But in our opinion such a long period does not refer to the individual life of any particular king but to the collective period of all the kings of the same family. Hence we should mean by the reported long life of Luqmān the period over which the rule of his House extended.

Luqmān.—It is mentioned in the annals of the Arabs that there was a sage known as Hakīm Luqmān to whom were ascribed a number of philosophical anecdotes and proverbs. Luqmān has been mentioned in the Qur'ān, and some of his teachings are also referred to. We are disposed to identify the Luqmān of the Arab annals with the Luqmān of the Qur'ān, for which we have got a reliable historical evidence. The well-known historian Ibn-i-Ishāq (d. 151 A.D.), whose book on the life of the Prophet is the oldest work and who is taken as the first historian of ancient Arabia in the modern sense of the term, writes in his book *Kitāb-ut-Tijān*, "Wahab (the famous historian and narrator) says that when Shaddād, son of 'Ād, died, the government passed to his brother Luqmān, son of 'Ād. God gave him what He had not given any body else at that time, and endowed him with the intellect of hundred men. He was the highest in size among his contemporaries..... The son of Wahab says that Ibn-i-Abbās told him that Luqmān son of 'Ād son of Muṭṭāṭ son of Salk son of Wā'il son of Himyar was a Prophet without a revealed book." (The genealogy is not correct).¹

It is erroneously supposed by some people that Luqmān bin 'Ād, and Luqmān the philosopher were two different persons. It is also wrong to assume that Luqmān the philosopher was an African in origin who came to Arabia as a slave. Some scholars of Europe have identified Hakīm Luqmān with Aesop the Greek philosopher on the ground that the stories and maxims ascribed to them are of similar nature, but it has not been proved that the ancient Arabs

¹ *Vide.* The Bankipur Library manuscript, Pat. 70.

knew anything of Greek philosophy. Moreover, if similarity in works necessitates the identity of their authors we shall have to deny the existence of a large number of historical personages.

A pre-Islamic poet of Arabia, Salmā-bin-Rabi'ā says:—

“The vicissitudes of time have destroyed the tribe of Ṭasm, Dhājdūn, king of Yemen, the peoples of Jāsh and Ma'rib and the tribe of Luqmān.”

These lines clearly show that Luqmān was an Arab, that he was head of a tribe in Yemen, and that he was once very powerful. All these qualities apply to Luqmān of 'Ād.

Luqmān's Book of Wisdom was frequently read by the Arabs. An inscription of the 'Ād which was discovered in 18 A.H., contained the following passage:—

“We are ruled over by kings who are aloof from mean thoughts and who deal harshly with the wicked. They guide us in accordance with the religion of Hūd, and all good decisions were embodied in a book.”¹

Luqmān, follower of the religion of Prophet Hūd has been mentioned in the Qur'ān:

“And certainly we gave wisdom to Luqmān, Be grateful to Allah. And whoever is grateful, he is only grateful for his own soul; and whoever is ungrateful, then surely Allah is Self-sufficient, Praised.

“And when Luqmān said to his son while he admonished him: O my son, do not associate aught with Allah; most surely polytheism is a grievous iniquity.....

“O my son, surely if it is the very weight of the grain of a mustard-seed, even though it is in (the heart of) rock, or (high above) in the heaven or (deep down) in the earth, Allah will bring it (to light); Surely Allah is knower of subtilities, Aware:

¹ History of Ibn-i-Hishām.

“ O my son, keep up prayer and enjoin the good and forbid the evil, and bear patiently that which befalls you: Surely this is one of the affairs earnestly enjoined:

“ And do not turn your face away from people in, contempt, nor go about in the land exulting over much: Surely Allah does not love any self-conceited boaster:

And pursue the right course in your going about and lower your voice: Surely the most hateful of voices is the braying of the asses.” (XXXI. 12—13 and 16—19).

Archaeological Evidence.—Only one inscription of the ‘Ād, the Second, had been, so far, discovered in 1834 in the ruins of Hiṣn-i-Ghurāb (situated near Aden). This was the first Arabian inscription discovered by the Europeans in the land of Arabia. The language and character of the inscription are in South Arabic, which is erroneously supposed by some people to be Himyaritic. An English translation of the inscription is given below, taken from Forster’s *Historical Geography of Arabia*:—¹

(1) We dwelt at ease for ages within the courts of this castle. A life without straits, and above wants.

(2) Rolled in upon us the sea with brimming tide. Our rivers flowed with copious fall.

(3) Among the lofty palms, their keeper sowed fresh dates, by the winding currents of the valley stream and also the dry.

(4) And we hunted the game, by land, with ropes and reeds. And we drew forth the fishes from the depths of the sea.

¹ This is a poem of highest antiquity, found on the marbles amidst the ruins of a fortress, on the coast of Haḍramaut, in the vicinity of the emporium of Aden *vide*. Forster’s *Historical Geography*, Vol. II, p. 90—93.

(5) And we walked proudly, in silks richly broided with the needles. And in whole silks, and in green striped robes.

(6) Kings reigned over us, far removed from baseness. And vehement against the people of perfidy and fraud.

(7) They sanctioned for us, from the religion of Hūd (Heber), right law. And we believed in miracles, the resurrection, and the resuscitation of the dead by the breath of God.

(8) When enemies descended upon our soil to invade us. We went forth together, with straight and dusky spears.

(9) Ardent and strenuous defenders of our children and our wives. On long necked steeds, grey and dun-coloured, and bright bay.

(10) Wounding those who fell upon us, and would do us violence, with our sounds, until they turned their backs."

The above inscription proves firstly, that Hūd (Heber) is a historical personage; secondly, that the followers of Prophet Hūd were the only people of the 'Ād who survived the Divine punishment; thirdly, that the 'Ād were great builders; and fourthly, that they possessed magnificent gardens, fountains, cattle and a large number of children, as the Qur'an says "Fear God who has bestowed on you all that you know—cattle, children, gardens and fountains." (XXVI. 33, 34.)

The Greek historians and geographers describe the 'Ād II, as the people of the north-eastern part of Midian and name them as the "Oaditae." Muslims were also aware of this residence of the 'Ād. But the general view of the Arabs is that Yemen was the home of the 'Ād, a fact which is testified to by Greek geographers also. Ptolemy makes mention of the Adrematae and Adite among the tribes of South Arabia. We can take the first as 'Ād-i-Aram and the second as the 'Ād. Ptolemy lived in the second century

A.D. and hence the existence of the 'Ād up till that time must be taken as an established fact.¹

J. Halevy and E. Glaser discovered a large number of inscriptions in the sandy regions of Yemen and Ḥaḍramaut, known as Aḥqāf. The place where so many inscriptions were found is now supposed to be the town of "Ma'in," and the inscriptions are traced to the Mināeans. But as the place exactly coincides with the residence of the 'Ād, the Second, as the dates of these inscriptions go back to the 16th and 17th century before Christ according to well-known German scholars,² it is not unlikely that the Mināeans were descended from the 'Ād the Second.

CHAPTER XIV.

THE THAMUD.

After the 'Ād, the Thamūd rose to power, as the Qur'ān says, "Remember (O Thamūd) that God made you successors of the 'Ād." (VII. 74).

As the 'Ād were masters of south-eastern Arabia extending from the coast of the Persian gulf to the borders of 'Irāq, so were the Thamūd masters of north-western Arabia, then known as Wādī-ul-Qurā³ (as their valley had in its fold a number of small

¹ Aden which is situated on the borders of Yemen and Ḥaḍramaut and is now in the possession of the British Empire, may be taken to have been the headquarters of the 'Ād. In old times the general inclination of the Semites was to name a town after its founder. The towns of Arabia such as Raqīm, Sabā, Ḥaḍramaut, Omān, Midian, etc., were named after their founders. Hence we take Aden (ancient town of Yemen near which are situated all the buildings traced to the 'Ād and in whose vicinity the relics of the past glory of the 'Ād are still extant) as the abridged form of "'Ādīn" (There should be no objection to this form of plurality as the word "Banū" for plurality was used in north-Arabian language only). Forster ascribes Aden to 'Adnān, but 'Adnān whose home was in north Arabia had no connection with Aden. Niebuhr, a European traveller of the 18th century, identified Aden with Dedān. He presumably loses sight of the verses of the Old Testament (Ezekiel, XXVII. 20—23), in which Aden and Dedān are mentioned as two different towns.

² Encyclopaedia of Islam. (Arab).

³ *Vide*. Mu'jam-i-Yāqūt.

villages scattered far and wide). The ruins of the valley were witnessed by Muslim geographers and some relics are still visible. The Qur'ān has referred to this place as "Wādī" as it says:—"The Thamūd who used to cut stones in the Wādī (for the purpose of buildings)." The town of Hījr, the headquarters of the Thamūd, was situated on the old road stretching from Hījāz to Syria. Another town *viz.*, "Fajjun Nāqah," which is known among the Greeks as "Badneitu" also stood there. Now Hījr is called "Madā'in-i-Ṣālih" *i.e.*, the towns of Prophet Ṣālih.

The past history of the Thamūd is obscure. All we know is that they were a powerful people of north Arabia and like the 'Ād they were skilful builders. Their special profession was to erect houses, mansions and tombs of stones inside the mountains, The relics of these buildings are still available with inscriptions thereon in the Aramaic character. But most of these inscriptions belong to the Nabāṭāeans who ruled in this place before and after Christ.

The period of the Thamūd began after the destruction of the 'Ād. The proof is that the Thamūd are more distinctly mentioned in Assyrian and Greek languages the 'Ād, and the Qur'ān also confirms this view when it says:—"Remember (OThamūd) that God made you accessors of the 'Ād" (VII. 74).

The period of the Thamūd came to a close before the advent of Moses, because the well-known tribes of north Arabia, on account of their political predominance, are mentioned in the Old Testament, but the name of Thamūd does not appear in the list, the Qur'ān also supports this view as it says:—

"And he who believed said: O my people, Surely I fear for you the like of what befell the Hordes, the like of what befell the people of Noah, 'Ād and Thamūd and those after them" (XL. 30, 31).

The period of the Thamūd may be fixed from 1800 B.C. to 1600 B.C. Another proof of the destruction of the Thamūd before Moses is that during Moses' time the people of Midian were found occupying the country which had been ruled over by the Thamūd. Those who have carefully studied the Exodus of the Old Testament will have no hesitation in admitting it.

Prophet Šālih.—When the Thamūd refused to believe in one God and began to worship the physical embodiments of stars, God deputed a messenger named Šālih. In the Old Testament a son of Arphaxad has been named Šāleh, who is described as father of Abraham and Joktān. Christian priests who generally refer to the narrations of the Arabs and anecdotes of the Qur'ān as unhistorical look forward to the Qur'ān for sanction here, in as far as they say that "Šālih" and "Salah" were the names of the same person. If history permits it we have no objection. The Prophet of God invited the Thamūd to the laws of God, but they refused to listen to him. The prophet then advised them saying, "Here is a She-Camel, which is Divine proof of my prophethood. Let her graze on the earth. One day she will drink water and one day you will drink. If you have done her any harm, that day Divine wrath will befall you." Good people believed in Šālih and wicked people turned deaf ears to him. Nine men among the unbelievers entered into a conspiracy to attack Šālih and his followers at night. They cut the knees of the camel and killed her. The anger of God befell them in the form of a serious earthquake. The Qur'ān describes the whole event in detail:—

"And to the Thamūd (We sent) their brother Šālih. He said: O my people, serve Allah, you have no God other than Him; clear proof indeed has come to you from your Lord; this is (as) Allah's she-camel for you a sign, therefore leave her alone to pasture on Allah's earth, and do not do her any harm, otherwise painful chastisement will overtake you:

"And remember when He made you successors of the 'Ād and settled you in the land—you make mansions on its plains and hew out houses in the mountains—remember therefore Allah's benefits and do not act corruptly in the land, making mischief.

"The chiefs of those who behaved proudly among his people said to those who were considered weak—those who believed from among them—Do you know that Ṣālih is sent by his Lord? They said: Surely we are believers in what he has been sent with.

"Those who were haughty said: Surely we are deniers of what you believe in.

"So they slew the she-camel and revolted against their Lord's commandment, and they said: O Ṣālih bring us what you threatened us with, if you are one of the apostles.

"Then the earthquake overtook them, so they became motionless bodies in their abodes.

Then he turned away from them and said: O my people, I did certainly deliver to you the message of my Lord, and I gave you good advice, but you do not love those who give good advice." (VII. 73—79).

"The Thamūd gave the lie to the apostles.

"When their brother Ṣālih said to them: Will you not guard (against evil)?

"Surely I am a faithful apostle to you:

"Therefore guard against (the punishment of) Allah and obey me:

"And I do not ask you any reward for it: My reward is only with the Lord of the worlds:

"Will you be left secure in what is here:

"In gardens and fountains.

"And corn-fields and palm-trees having fine spadices?

"And you hew houses out of the mountains exultingly:

" Therefore guard against (the punishment of) Allah and obey me:

" And do not obey the bidding of the extravagant:

" Who make mischief in the land and do not act aright.

" They said: You are only of the deluded ones:

" You are naught but a mortal like ourselves: So bring a sign if you are one of the truthful.

" He said: This is a she-camel; she shall have her portion of water, and you have your portion of water in an appointed time:

" And do not touch her with evil, lest the chastisement of a grievous day should overtake you.

" But they stabbed her, then regretted:

" So the chastisement overtook them. Most surely there is a sign in this, but most of them do not believe.

" And most surely your Lord is the Mighty, the Merciful." (XXVI. 141—159).

" And certainly We sent to the Thamūd their brother Šālih, saying: Serve Allah; and lo, they became two parties contending with each other.

" He said: O my people, why do you seek to hasten evil before good? Why do you not ask forgiveness of Allah so that you may be dealt with mercifully?

" They said: We have met with ill luck on account of those with you. He said: The cause of your evil fortune is with Allah; nay, you are a people who are tried.

" And there were in the city nine persons who made mischief in the land and did not act aright.

" They said: Swear to each other by Allah that we will certainly make a sudden attack on him and his family by night then we will say to his heir: We did not witness the destruction of his family, and we are most surely truthful.

"And they planned a plan, and We planned a plan while they perceived not.

"See, then, how was the end of their plan that We destroyed them and their people, all (of them).

"So those are their houses fallen down because they were unjust; most surely there is a sign in this for a people who know.

"And We delivered those who believed and who guarded (against evil)." (XXVII. 45—53).

"As to the Thamūd: When it was said to them: Enjoy yourselves for a while.

"But they revolted against the commandment of their Lord, so the rumbling overtook them while they saw.

"So they were not able to rise up, nor could they defend themselves." (LI. 43—45).

"The Thamūd and the 'Ād called the striking calamity a lie.

"Then as to the Thamūd they were destroyed by an excessively severe punishment." (LXIX. 4, 5).

"The Thamūd rejected the warning.

"So they said: What, a single mortal from among us! Shall we follow him? Most surely we shall in that case be in sure error and distress:

"Has the reminder been made to light upon him from among us? Nay, he is an insolent liar.

"To-morrow shall they know who is the liar, the insolvent one.

"Surely we are going to send the she-camel as a trial for them; therefore watch them and have patience.

"And inform them that the water is shared between them; every share of the water shall be attended.

"But they called their companion, so he took (the sword) and slew (her).

"How (great) was then My chastisement and My warning;

"Surely We sent upon them a single cry,

"So they were like the dry fragments of trees which the maker of an enclosure collects." (LIV. 23—31).

"And that He did destroy the 'Ād of old.

"And the Thamūd, so He spared not." (LIII. 50, 51).

"The Thamūd gave the lie (to the truth) in their inordinacy.

"When the most unfortunate of them broke forth with mischief.

"So Allah's apostle said to them: (Leave alone) Allah's she-camel, and (give) her (to) drink.

"But they called him a liar and slaughtered her, therefore their Lord crushed them for their sin and levelled them (with the ground). And He fears not its consequence." (XCI. 11—15).

"And to the Thamūd (We sent) their brother Šālih.

"He said: O my people; Serve Allah, you have no god other than He; He brought you into being from the earth, and made you dwell in it, therefore ask forgiveness of Him, then turn to Him. Surely my Lord is nigh, Answering.

"They said: O Šālih; surely you were one amongst us in whom great expectations were placed before this: do you (now) forbid us from worshiping what our fathers worshipped? And as to that which you call us to most surely we are in disquieting doubt.

"He said: O my people, tell me if I have clear proof from my Lord and He has granted to me mercy from Himself who will then help me against Allah if I disobey Him? Therefore you do not add to me other than loss:

"And, O my people, this will be (as) Allah's she-camel for you, a sign, therefore leave her to

pasture of Allah's earth and do not touch her with evil, for then a near chastisement will overtake you.

"But they slew her, so he said: Enjoy yourselves in your abodes for three days, that is a promise not to be belied." (XI. 61—65).

So far about those of the Thamūd who refused to believe in God and His Prophet. As regards the believers the Qur'ān says:—

"So when Our decree came to pass, We delivered Šālih and those who believed with him by mercy from Us, and (We saved them) from the disgrace of that day. Surely your Lord is the strong, the Mighty.

"And the rumbling overtook those who were unjust, so they became motionless bodies in their abodes.

"As though they had never dwelt in them: now surely did the Thamūd disbelieve in their Lord; now surely, away with the Thamūd." (XI. 66—68).

"And as to the Thamūd, We showed them the right way, but they chose error above guidance, so there overtook them the scourge of an abasing chastisement for what they earned.

And We delivered those who believed and guarded (against evil)." (XLI-17, 18)¹.

The Thamūd II.—The Thamud II (*i.e.*, those of the Thamūd who survived the catastrophe) are met with in history in a more distinct way than the 'Ād II. They are mentioned both in the Assyrian inscriptions and in the Roman history. The Romans, a little before Christ, had occupied Arabia Petra, close to

¹ It is supposed that the camel with her young one was born of a rock of a mountain as a miracle of Prophet Šālih in response to the demand of the unbelievers. The Qur'ān does not mention it, though it has given a graphic description of the whole event. Hence we must reject it as a fiction. By carefully reading the verses of the Qur'ān we come to the conclusion that the Thamūd used to oppress animals and God sent a camel as His sign, saying that the day they oppressed her, would be the day of Divine punishment. A certain hill of the Thamūd is described as "Fajjun-Nāqah" by the Arabs and "Badneitu" by Ptolemy.

the country of Thamūd, and the predominant tribes of the vicinity at that time were Nabāṭāeans and Edomites.

The Assyrian king Sarjon II who ruled from 722 to 705 B.C., led an invasion into Arabia, which fact he alluded to in his inscription of victory. The subject races of Arabia mentioned in this inscription include the Thamūd also,¹ which shows that they in their subsequent period could not obtain any power, and even if they did, they soon faded into obscurity.

Among the classical historians, Diodorus (d. 80 B.C.), Pliny (d. 79 B.C.) and Ptolemy (d. 140 B.C.) have mentioned the Thamūd.² The first has spelt the word as "Thamudani" while Ptolemy as Thamudiatae, but both of them have fixed their home exactly in the place, specified by the Arabs.³ Another Greek author Uranus (whose testimony is copied by Dr. Sprenger) says that the Thamūd lived side by side with the Nabāṭāeans.⁴

When the Romans occupied north Arabia, some members of the Thamūd were enrolled in the auxiliary force of the Roman army. History has it that during the reign of Justinian, three hundred men of that tribe with long spears and camels, were included in the Imperial army of Rome. As a large portion of their country had been occupied by the Midianites and the remaining portions were taken possession of by the Nabāṭāeans, it is not unlikely that the Thamūd offered their services to the Romans in their invasion against the Nabāṭāeans in order to feed fat the grudge they bore against them (the Nabāṭāeans).

Curiously enough, no mention of the Thamūd is found in the Old Testament. The fact is that it traces the history of the world from its creation down to the days of the descendants of Abraham and then assumes silence from the Flight of Egypt (approximately in

¹ Huges, p. 17.

² Forster's Historical Geography, Vol. II, p. 125.

³ Goldmines of Midian, p. 278.

⁴ Huart, p. 3.

1600 B.C.) up to the advent of Moses nearly 450 B.C., and it was during this period that the Thamūd had their rise and fall. After this period the Old Testament makes mention of those foreign peoples only who had diplomatic relations with the Israelites, and this advantage was not enjoyed by the Midianites, the successors of the Thamūd I (and hence no mention of the Thamūd I). When the Midianites were crushed by the Israelites in 1000 or 900 B.C. the Thamūd II regained some strength; and this was the period when the Assyrian king Sarjon II invaded north Arabia and obtained residuary from them (the Thamūd II) in 700 B.C. Afterwards, before the advent of Christ, the Nabāṭāeans conquered the Thamūd II and when the Romans attacked the former, the latter sided with the Romans (and hence the mention of the Thamūd II in the Roman history).

Any way, at the advent of Islam, no remains of the Thamūd was visible. Their land was occupied by the Jews and some minor tribes. Obviously, the Nabāṭāeans might have crushed the Thamūd, as a punishment of the latter's unpatriotic activity in helping the Romans against their own countrymen.

CHAPTER XV.

THE JURHAMITES.

Historians differ as to the genealogy of Jurham. Some trace him to the first chain of the Semitic peoples, while others take him as descended from Joktān. Subsequent historians have sought to harmonise the two views by holding that there were two Jurhams—Jurham the first, and Jurham the second. The former who was a contemporary of 'Ād was descended from the Semites of the first chain, and the latter who was a neighbour and relative of Ishmael was the son of Qaḥṭān or Joktān. He was the master of Hijāz while his brother Ya'rub son of

Joktān occupied Yemen¹. Anyhow, the Jurhamites settled in Hijāz as far back as 2200 B.C., and Prophet Ishmael contracted matrimonial relations with them. An account of the Jurhamite kings has been given by Arab historians, which is given below:—

“First of all Maḍāḍ, son of ‘Amar Jurhami became king. A rival candidate named Sumida’ waged war on him and was defeated. He then proceeded to Syria and there became king of the ‘Amālekites. Maḍāḍ was succeeded by his son Hārith who was followed by his son ‘Amar. Afterwards Mu‘taṣim bin Ṭalīm, Hawās bin Jaḥash bin Maḍāḍ, ‘Adād bin Ḍadād bin Jandal bin Maḍāḍ, Fakhas bin ‘Adād and last of all Hārith became king. Hārith was the last Jurhamite king and it was during his reign that the whole Jurhamite tribe perished on account of their revolts and mischiefs.”²

Arabs hold that Prophet Ishmael married in the family of Jurham³ but according to the Old Testament he married an Egyptian lady.⁴ This difference, however, is verbal rather than real. At that time

¹ Joktān and his twelve sons are mentioned by names in the Bible, and one of them, *viz.*, “Jerah” may be identical with Ya‘rub of the Arabs. As the name of Jurham or any other name resembling that is not mentioned in the Old Testament, some scholars of Europe have tried to prove that Jerah and Jurham are identical. The confusion arises from the fact that the letter “Ya” in Arabic and Hebrew and the letter “j” in Latin and Greek are interchangeable, and so in all European translations borrowed from Greek and Latin the word “Yarih” has been written as “Jerah” or “Jarih” which may easily be taken as Jurham. But it is a serious mistake. Firstly, because the names of persons and places occurring in the Old Testament were assimilated in Arabia through Hebrew and not through Greek and Latin, and it is not established that the letters “Jim” and “Ya” in Arabic and Hebrew are interchangeable. Secondly, if Jarah is taken as Jurham what will be the origin of Ya‘rub? Thirdly, it is impossible that two different pronunciations of the same name (Jerah) *viz.* Ya‘rub and Jurham obtained equal publicity in the same country and in the same language. Fourthly, when Jarham lived in Hijāz, the Qaṣṭānid Arabs had no political consciousness. Their importance began in 1000 B.C. after the destruction of the first and second chains of the Semitic peoples. We, therefore, favour the view of those historians who maintain that Jurham was descended from the first chain of the Semites.

² Ya‘qūbī, Vol. I, p. 254 (Europe).

³ Bukhārī, Kitāb-ul-Anbiyā.

⁴ Genesis, XXI. 21.

the Semites (of the first chain) had been in possession of Egypt and had relations with Egyptians. It is, therefore, as correct to say that Prophet Ishmael married in the Jurham family of the Semitic race as to say that he married an Egyptian lady. The two statements are not contradictory as they outwardly appear.

The erection of Ka'ba by the Jurhamites and Ishmaelites has been referred to in Pre-Islamic poetry of Arabia also. A pre-Islamic Christian poet of Arabia named Zuhair bin Salma says:—

“ I swear by the House around which people go and which was built by the Qurayshites and Jurhamites.”

Pliny has mentioned a tribe of Arabia under the name of “ Charmai ” which may be a modified form of Jurham.¹

At the advent of Islam the Jurhamites as a force ceased to exist, but some members were met with here and there. A certain Jurhamite of the name of 'Ubaid bin Sharih lived at that time in Yemen. It is said that he embraced Islam in the presence of the Prophet. He lived up to the reign of Mu'āwiyah. As he excelled in the history of ancient nations, Mu'awiyah got his verbal descriptions recorded.² In the 3rd century A.H. a historian Ibrāhīm bin Sulaimān Kūfi compiled a book entitled “ Akhbār-i-Jurham,” which throws much light on that tribe.³

CHAPTER XVI.

THE ṬASM AND JADIS.

The towns of Yamāma, Bahrain and Omān situated on the Persian gulf were inhabited in early times by the Ṭasm and Jadīs, who were descended

¹ Forster's Historical Geography, Vol. I, p. 124.

² Ibn-un-Nādim's Al-Fihrist, p. 89 (Lyden).

³ Tusi's Al-Fihrist, p. 13 (Calcutta).

from 'Ād.¹ Political power was first in the hands of the Ṭasm, but a vicious and cruel king of that tribe named 'Amlūk enraged the Jadīs by his misdeeds. When the latter (Jadīs) revolted, the former (Ṭasm) requisitioned the help of the king of Yemen who responded but occupied the country for himself². The Arab historians have named this king of Yemen "Tubba' Hisān" but it is certainly wrong. Historians have been badly confused here as, on the one hand, they maintain that they (Jadīs and Ṭasm) were ancient tribes descended from Aram, flourishing between three and four thousand B.C., and, on the other, describe them as contemporaries of the kings of Yemen who lived only a century before Christ. The Greeks have mentioned an Arab tribe under the name of Jolistai, which perhaps stands for Jadīs. The destruction of the tribe Ṭasm became so proverbial that in the course of time the word Ṭasm in Arabic began to signify destruction. A Pre-Islamic poet of Arabia, Salmā bin Rabī'ā writes, "The vicissitudes of time destroyed Ṭasm and afterwards Dhajdūn, king of Yemen, peoples of Jāsh and Ma'rib, and the tribes of Luqmān." This order shows that Ṭasm preceded the Sabāeans (people of Ma'rib) and the 'Ād, the Second (the tribe of Luqmān).

Yamāma (formerly called "Jawa") is better known after its central town as Hijr or Qariah. According to Hamdānī who was well-versed in the ancient dialects of Arabia, the two words (Hijr and Qariah) meant the same, *viz.*, a town. In old Arabic the former (Hijr) was in vogue, and afterwards the latter, Qariah (which is the exact translation of Hijr) took its place.³ The relics of some ancient buildings in Yamāma were visible during the Muslim

¹ The original home of the Ṭasm and Jadīs was Yamāma according to Kalbī and Baḥrain according to Ibn-i-Khaldūn. The two views are not, however, contrary as, in old times, the two towns were known by the common name "Hijr" (*vide*. Mu'jami-Yāqūt).

² *Vide*. Aghānī and other books on the history of Arabia.

³ Mu'jami-i-Yāqūt, Vol. VIII, p. 446 (Egypt).

period.¹ The Greek and Roman geographers have mentioned two Arab towns on the coast of the Persian gulf or in Yemen, one under the name of "Gerra," "Gerrai" and "Gerrha"; and the other under the name of "Agraic." The Greeks and Romans in the course of their description of the Arab merchants have particularly mentioned the peoples of the above towns, as they had a prominent share in Indian trade and even now have commercial relations with the Indians.

These places were never seriously attacked by the Greeks or the Romans. Selucus, who had occupied 'Irāq after Alexander's death, led an excursion into Qariah in 205 B.C.² Anyhow, after the destruction of ancient tribes of Yamāma and Bahrain, the whole territory became a deserted land, until the Ishmaelites and Qaḥṭānids proceeded there. Rabi'a Ismā'il, a clan of 'Anza bin Asad, and some descendants of Qaḥṭān occupied Bahrain; and Banu Hanīfa took possession of Yamāma.³ When Islam came, Bahrain was in the hands of the Persians, and an Arab dynasty ruled over it on behalf of the Persian Emperors; Yamāma still continued in the hands of Banu Hanīfa. Bahrain of her own accord accepted Islam during the life time of the Prophet. But Yamāma once embracing Islam reverted and at last after a continuous war during the Caliphate of Abū Bakr was subjugated.

CHAPTER XVII.

THE MINAEANS.

The town Ma'in was situated in Yemen with Ḥaḍramaut on its east and Saba (present San'ā) on its south-west. Modern archaeological experts who have given pre-eminence to this town, have traced

¹ For details of such ruins, *vide*. Mu'jam-i-Yāqūt.

² Encyclopaedia Britannica, Vol. XXIV, p. 604.

³ Akhbār-uṭ-Ṭiwāl, Abu Hanīfa, p. 17—18 (Egypt).

its ancient population, discovered many inscriptions and deciphered them with the aid of the Greek accounts. Modern discovery has fixed the location of Ma'in in the site formerly occupied by the 'Ād II¹.

The Mināeans are first of all mentioned in the 8th century B.C. (II Chronicles, XXV 1-7). Six centuries after, the Greek author Eratosthenes (276-196 B.C.) makes a passing reference to Ma'in. In addition to him, Strabo (d. 40 A.D.), Pliny (d. 80 A.D.) and Ptolemy (d. 40 A.D.) have mentioned the town by the name "Mantai" and "Minaei" and asserted that it was situated near Ḥaḍramaut between Ma'rib and Qatāb (Katabania), with Charnaei as its head-quarters. Arab historians were also partially acquainted with the town, but they did not know the details. Hence the Greek account considerably adds to the knowledge of Arabs on the subject.

Now we give below the views of the Arabs and Greeks regarding Ma'in together with the results of modern archaeological discoveries.

Arabs' Views.—Hamdānī writes in his books "Ikḥlīl" and "Ṣifātu Jazīrat-il-'Arab":—"The districts of Yemen, viz. Ma'in and Brāqash (Yathil) are situated below the sandy desert of Raḥab. Ma'in lies between the towns of Nishan and Daub-Sharaqah" Yāqūt writes in Mu'jam:—"Ma'in is the name of a fortress in Yemen. According to Azharī, Ma'in is a town in Yemen, said to be located in Brāqash; and according to Aṣma'ī, Brāqash (Yathil) and Ma'in are two fortress in Yemen. Some kings of Yemen ordered the construction of the citadel of Salḥīn (Silee) which was completed in eighty years, and the fortress of Brāqash and Ma'in were built by the remnants of the materials of the above citadel. But, lo there is no trace of Salḥīn now, but the two forts are still extant."

¹ Ma'in literally means stream in Arabia. In Hebrew the word is spelt as "Mi'yān." Another town of the name of "Ma'an" exists in north Arabia at present.

From the above passages it is evident that Ma'in and Brāqash were built by kings of Yemen, and that they were in existence till the 2nd century A.H. Brāqash is frequently referred to in Islamic literature as a town of some importance that continued to flourish down to the 8th century A.H.¹ The two towns have been mentioned by Arab poets also (for such verses reference may be made to Hamdānī's *Iklil* and Yāqūt's *Mu'jam*).

The above evidence conclusively proves that Ma'in was the name of a town situated in the desert of Yemen, that it existed at least up to the close of the 2nd century A.H., that it was a seat of government at a certain period of time, and that a town named Brāqash (Yathil) was situated near Ma'in. It is curious that these towns are described to have been built by the Sabāeans and Himyarites. The Sabāeans being immediate successors of the Mināeans, the subsequent writers took them (the Sabāeans) as founders of the aforesaid towns.

Modern Discoveries.—The archaeological discoveries in Yemen are mainly indebted to two German scholars, E. Glaser and J. Halevy. They acquired several thousand inscriptions and deciphered them, which throw a flood of light on the religious, commercial and political events of that province. They also enlighten us on the extent of the kingdoms of Hadramaut, Qatāb (Katābania) Ma'rib and Saba, their seats of government, names of their kings, their religious ceremonies and practices, their modes of life and civilization, etc. Of all the kingdoms established in Yemen, that of Ma'in has been traced to be the oldest.

Opinion is divided with regard to the date of the Mināeans' rule, as the inscriptions of the Ma'in, available so far, do not contain dates. The German archaeologists are of opinion that the Mināean kingdom continued from 1400 B.C. to 700 B.C. The

¹ *Tārīkh-i-Yemen* by Khazraji, Vol. I, p. 100, Gibb Series.

French archaeologists and some English historians decidedly hold that this period began about 800 B.C.¹.

The following appears in the Encyclopaedia Britannica (Vol. II. Arab):—

“ At the same time the facts that the inscriptions are undated until a late period, that few are historical in their contents and for the most part yield only names of gods and rulers and domestic and religious details, and that our collection is still very incomplete, have led to much serious disagreement among scholars as to the reconstruction of the history of Arabia in the pre-Christ centuries. All scholars are, however, agreed that the inscriptions reach as far back as the 19th century B.C. (some say, the 16th) and prove the existence of at least four civilized kingdoms of Ma'in, of Saba, of Hadramaut and of Katabania.”

F. Hommel writes in the Encyclopaedia of Islam (Vol. I Arab. P. 377):—

“ As early as the 3rd millennium B.C. the old Babylonian inscriptions mention a king Manium (also in the fuller form Manium-dannu) of Magan or East Arabia; there is much to be said for the view that Magan was only a Sumerian rendering of an Arabic “ Ma'ān,” and that from this centre was founded (at a date unknown to us) the South-Arabian kingdom of Ma'ān (later vocalisation Ma'in) or the Mināean State, which perhaps in the beginning embraced the whole of South Arabia (including Katabania and is mentioned as lying further off, probably covering Hadramaut). In addition a district named Melukh Central and North-West Arabia.”

It must be added here that one of the ruling Arab tribes of Egypt (collectively known as Hyksos Shepherd Kings) is named by the Egyptians as “ Main ” which may be another form of Ma'in. Moreover, the inscriptions of Ma'in and Assyria

¹ Clement Huart's “ Histoire Des Arabes,” Tome I, p. 45.

indicate their mutual relations, and the Assyrian inscriptions whose period extends from 1900 to 700 B.C. make references to Ma'in. For these reasons, as the French historian of Arabia Cl. Huart says, the termination of the Mināean period cannot be fixed later than the seventh century B.C.¹

Another point to be noticed here is that the Sabāean rule in Yemen began approximately from 800 or 900 B.C., and continued for centuries afterwards under the name of the Himyarites. Obviously, therefore, the whole period of the Mināean rule or at least its period of prosperity must be taken to have ended before the 9th or 8th century B.C. The fall of the Mināeans was followed by the rise of the Sabāeans. Some people take the Mināeans and Sabāeans as contemporary, but it is extremely unlikely that two powerful States could have continued in the small province of Yemen for centuries together. We, therefore, agree with the well-known German scholar F. Hommel, who has in his article on "Arab" in *Encyclopaedia of Islam*, proved by facts and evidences that the whole period of the Mināean rule or at least its period of prosperity ended before the advent of the Sabāeans.

He writes (*Encyclopaedia of Islam*, Vol. I, Arab. P. 378):—

"While it was regarded as obvious at an earlier period (*e.g.*, by D. H. Müller of Vienna) that they (the Sabāeans and Mināeans) were contemporary, Edward Glaser, who is followed especially by Hugo Winckler and the writer of these lines, has championed, as is well-known, the theory that the rule of the Mināean king preceded that of the Sabāean (and also that of the so-called Priest-kings), an hypothesis which would naturally pre-suppose a much earlier date for the Mināean (1200-700 B.C. at the latest). Lately, however, the hypothesis of contemporaneity has been again defended by several scholars, particularly by the Arabist Martin Hartmann and the

¹ Cl. Huart's "*Histoire Des Arabes*," Tome I, p. 450.

historian Edward Meyer: while Hartmann, it is true, now admits that the golden age of the Mināean kingdom preceded that of the Sabāean."

Those scholars who consider the Mināeans and Sabāeans to be contemporary base their view on a Mināean inscription (Glaser No. 1155 and Halevy No. 535) which says that the Mināeans had their dealings in frankincense with Assur and 'Tbr-i-Nahrain and which refers to a war between "Madhi" and Egypt. By "Madhi" they mean the Medes who fought with the Egyptians in 525 B.C. F. Hommel, however, holds that the term "Madhi" stands for the Midianites (or Manti, for by that name the Bedouins of Sināi were known). Moreover, in the above inscription Assur (Biblical mode of spelling) stands for Assyria, and 'Tbr-i-Nahrain for Algeria. Historically, the Assyrians lost their power in 700 B.C., and the Mināean rule must be taken to have commenced long before that period. Consequently, the entire period of the Mināean rule must have preceded the Sabāean rule, or we may suppose that the first period of the Sabāeans coincided with the last period of the Mināeans. (For details see *Encyclopaedia of Islam* Vol. I. P. 378).

The Greek View.—The Greeks and Arabs had only commercial relations. From the 4th century B.C., Egypt had been in the hands of the Greeks and Alexandria was then the centre of trade. The Arabs were then masters of commerce in metals, incense and perfumes. Eratosthenes (d. 196 B.C.) writes on the tribes of Yemen:—¹

"In the extreme end of Arabia next the sea dwell the Manaeau, whose metropolis is Karna; after these came the Sabaeans, whose metropolis is Mariaba; further to the west as far as the corner of the Arabian gulf, are the Cattabani; whose kings dwell at Thamna; finally, the Chatramites are furthest to the east, and their city is Sabbathath. Each of these four districts

¹ Duncker's *History of Antiquity*, Vol. I, p. 310.

is larger than the Delta of Egypt; they have rain in the summer, and rivers which lose themselves in the plains and lakes. Hence the land is so fertile that seed is sown twice in the year. The land of Cattabani supplies incense, the Chatramites produce myrrh; but elsewhere also fruits of every kind are plentiful and cattle abundant. From the Chatramites it is journey of forty days to Sabaeans; from the Minaeans the merchants go in seventy days to Aela (Elath). The cities of the Chatramites, Cattabani, Sabaeans and Minaeans are rich, and adorned with temples and royal places (Apud Strabon, p. 768ff)."

From the above evidence of 200 B.C. it is evident that at that time there were four States in Yemen, one of which was Ma'in, not less extensive than the lower Egypt. Its soil was very fertile and its chief town was Karna. It also appears that on the east of Yemen was Hadramaut, on the west, towards the Arabian sea, was Qatāb (Katābania) and on the centre were Ma'in and Sabā; and that the distance between Ma'in and the gulf of 'Aqba (the route from Yemen to Syria and Egypt) was 70 days' journey. The following appears in "The Goldmines of Midian." (P. 179):—

"Thence a straight line extends (northward) to the city called Petra and to Palaistēna, whether the Gerrhaioi and Minaioi, and all the Arabs dwelling in the neighbourhood, bring from the upper country frankincense, it is said, and bundles of fragrant things." According to Pliny the chief products of Ma'in were dates and grapes, but its real source of wealth was trade in animals.¹ The Mināeans, who anyhow continued during the time of Pliny (d. 799 B.C.), had lost their power and glory in contrast with the Sabāeans, as it appears from the following:—

"Pliny tells us that the Sabaeans were the most famous of the Arabians, owing to their frankincense, and their land reached from sea to sea. Their cities

¹ Forster's Historical Geography, Vol. II, p. 224—26.

lay on the sea and in the interior, the chief city being Mariaba. One portion of the Sabaeans were called the Chatramites, and the chief city, Sabbathath, had sixty temples within its walls; further to the east were the Chattabani, whose city, Thamna, could enumerate sixty-five temples. The Minaeans lay in the interior beyond the Chatramites."¹

From the above passage it follows that in the first century A.D. the Mināeans had been thrown into obscurity by the Sabāeans who were then the sole masters of the country from the Persian gulf to the Red sea, though the town of Ma'in remained in existence up to the 2nd century A.H. or 8th century A.D. Pliny writes:—

"The Minaei, according to themselves, derive their origin from Minos, king of Crete".² This claim is probably the result of the Greeks' imagination. Nevertheless, it shows that the Mināean merchants had reached the borders of Greece also.

The Area of the Mināean Kingdom.—According to the Arab and Greek geographers, supported by modern archaeological discoveries, Ma'in was situated in the middle of Haḍramaut and Sabā (Ṣan'ā), in the southern part of Jauf.

"The Mināean Kingdom extended over the south Arabian Jauf, its chief cities being Karnan, Ma'in, and Yathil. Some twenty kings are known from the inscriptions to be related to one another. Their history must thus cover several centuries. As inscriptions in the Mināean language are found in al-'Ulā in north Arabia, it is probable that they had colonies." (Encyclopaedia Britannica, Vol. II. Arabs).

The Mināeans' colony in north Arabia (in the district of al-'Ulā) was not only a commercial station but a political town participating in war on behalf of its ruler. Samuel Laing describing the extent of the

¹ *Vide.* Duncker's History of Antiquity, Vol. I, p. 312—13.

² Ditto, Vol. II, p. 75.

Mināean kingdom writes in his book "Human Origin" (on Arabs. P. 89):—

"We are already acquainted with the names of thirty two Mināean kings, and as comparatively few inscriptions have yet been discovered, many more will doubtless be found. Among these known, however, are some which show that the authority of the Mināean kings were not confined to their original seat in the south, but extended over all Arabia and up to the frontiers of Syria and of Egypt. Three names of these kings have been found at Teima, the Tema of the Old Testament, on the road to Damascus and Sinai; and a votive tablet from southern Arabia is inscribed by its authors, "in gratitude to Attar (Istar or Astarte), for their rescue in the war between the ruler of the south and the ruler of the north, and in the conflict between Madhi and Egypt, and for their safe return to their own city of Quarnu." The authors of this inscription describe themselves as being under the Mināean king "Abi-yada Yathi", and being governors of Tsar and Ashur and the further bank of the river. Tsar is often mentioned in the Egyptian monuments as a frontier fortress on the Arabian side of what is now the Suez canal, while another inscription mentions Gaza, and shows that the authority of the Mināean ruler extended to Eden, and came into close contact with Palestine and surrounding tribes. Doubtless the protection of trade-routes was a main cause of this extension of fortified posts and wealthy cities, over such a wide extent of territory."

The Old Testament describing the Israelite king Uziah who fought against the Arabs and Philistines says, "And God helped him against the Philistines and against the Arabians that dwelt in Gur-baal, and the Mehunims (*i.e.*, the Mināeans)"¹.

The war referred to above must have taken place in the northern parts of Ma'in near Palestine. From

¹ II Chronicles, XXVI. 7.

this evidence which relates to 800 B.C., the following conclusions may be deduced:—

(a) A colony of Ma'in was situated in northern Arabia, as proved by archaeological researches.

(b) 800 B.C. was not the date of the rise of Mināeans, as French archaeologists hold, but was the date of the beginning of their decline, as the German scholars maintain; and hence their prosperity and glory must have dated much earlier than 800 B.C.

(c) The Mināeans were originally a political race, but during their declining stage became a commercial people. This is why we find that the Greek geographers from 200 B.C. to 200 A.D., have mentioned them only as a commercial people.

The Mināean Kings.—The Arab and Greek historians have not mentioned the number and names of Mināean kings. We are indebted to the archaeological experts, who have, with the aid of inscriptions, enumerated twenty-two Mināean kings, as given below:—

- | | |
|---------------------|--------------------|
| I. Yatha'il Šādiq | Abīkarib Yāthi' |
| Waqah-il Yāthi' | Ammiyada' Nābiṭ |
| Iliyafa' Yāshir | IV. Iliyafa' Riyām |
| Hifnum Riyām | Haufa'atht |
| II. Iliyafa' Yāthi' | V. Abiyada' |
| Abiyada' Yāthi' | Khālīkarib Šādiq |
| Waqah-il Riyām | Hifn Yāthi' |
| Hifnum Šādiq | VI. Yatha'il Riyām |
| Iliyafa' Yātoush | Yubba' Karib |
| III. Iliyafa' Waqah | VII. Abiyada' |
| Waqah-il Šādiq | Hifnum |

(*Vide.* Cl. Huart's "Histoire Des Arabes"
Tome I. P. 56).

Samuel Laing holds that the names of thirty-two kings have been found from inscriptions, and that many more are likely to be found when more inscriptions are discovered (*vide.* Human Origin p. 89, quoted above). Considering the long period of the

Mināean rule, *viz.*, nearly 700 years, the number of kings stated by S. Laing is nearer the truth than the number given by Cl. Huart.

If the Mināean period (of 700 years) is said to begin from 1700 B.C. which is the time of the destruction of 'Ād, it must be taken to have ended in 1000 B.C., which is exactly the time of the beginning and rise of Sabāeans (*vide*. The Old Testament, the story of Solomon and Saba).

E. Glaser and F. Hommel hold that the kingdom of Ma'in existed prior to that of Sabā, from about 1500 B.C. or earlier, until the Sabaeans came from their home in the north and conquered the Mināeans in the 9th century.¹ We have extended this period from the destruction of the 'Ād (in 1700 B.C.) to the rise of the Sabāeans (in 1000 B.C.) and thereby we get all the links in the ancient history of Yemen without much ado. Moreover, this view does not differ materially from the results of the archaeological discoveries. As the Mināeans' dialect and deities are different from those of the Sabāeans and resemble those of the Babylonians, it can safely be assumed that they were survivors of the early Semitic Arabs.

CHAPTER XVIII.

THE LIHYANITES.

Arab historians including Ibn-i-Khaldūn make mention of another tribe named Banū Liḥyān (the Liḥyanites), a clan of the Jurhamites². Recently some inscriptions have been discovered in the town of al-'Ula in north Arabia, together with Sabāean and Nabāṭāean inscriptions from which we come to the conclusion that the Liḥyanites had settled in north Arabia on the Syrian borders, particularly in the vicinity of al-'Ulā. The Liḥyanite dialect not only resembles the Mināean dialect of the South Arabians but appears to have been derived from it. According

¹ Encyclopaedia Britannica, Vol. II, Arabs.

² Ibn-i-Khaldūn, Vol. II.

to the archaeological experts the Liḥanites held power in north Arabia in the period between the decline of the Mināeans and Sabāeans (500 B.C.) and the rise of Nabāṭāeans (300 B.C.). The Liḥyanite inscriptions are not clearly legible but this much is obvious that they relate to the period when Persia had deplomatic relations with Egypt (500 B.C.). It is not, therefore, unlikely that the Arabs, mentioned by Herodotus (d. 206 B.C.) in connection with the Persian invasion of Egypt, may refer to Banū Liḥyān, who lived on the borders of the said countries.

The Banū Liḥyān lived between Persia and Egypt. Herodotus, describing the relation between the Arabs and Persians, says that the Arabs every year presented a large quantity of perfumeries to the Persian Emperor as a token of good faith, and not as a mark of subjugation or subordination, because the Arabs have never been conquered by any nation.

The following appears in Encyclopaedia of Islam: —“ The ‘King of Arabs’ (Herod 3, 4) mentioned by Herodotus in 525 B.C. is very probably already a king of the Liḥyanites whose capital Agra (Hagar), on the gulf of Akaba is mentioned by Pliny, and whose inscriptions, pointing both by their form and contents to the Persian period, were discovered by Euting in el-‘Ola (al-‘Ula) along with Minaean and Nabataean. Everything is in favour of the view that these Liḥyanites were the successors in north-west Arabia of the Minaeo-Sabaeans and the predecessors of the Nabataeans, and that they are therefore to be placed about 500-300 B.C.” (Vol. I. P. 379).

“ The oldest are the Liḥyān inscriptions, according to D. H. Müller.....this is the oldest form of any south Arabian script, and represents the connecting link between the old Semitic and the Sabaeen scriptIt is chiefly found in the district of el-‘Ola.” (Vol. I. P. 392).

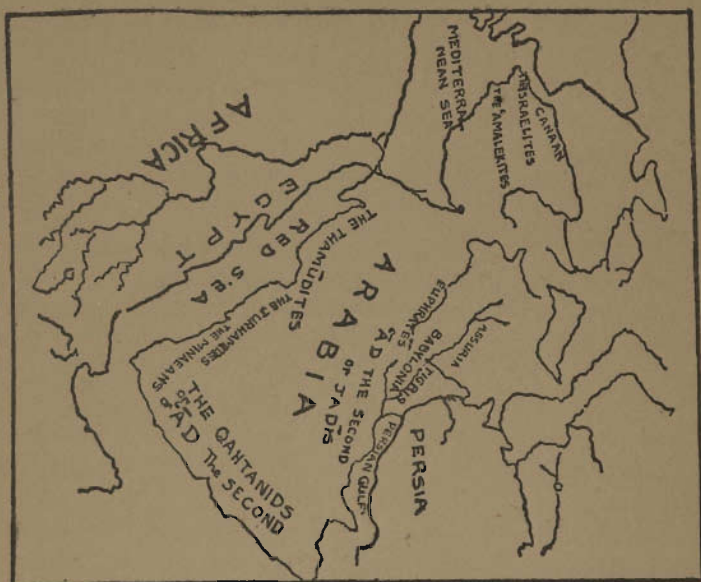
When Cambyes, the Persian Emperor, intended to attack Egypt in 525 B.C., he had to seek the assistance of the Arabs (Banū Liḥyān). Herodotus writes in this connection:—

"But as, at that time, water was not provided, Cambyeses, by the advice of the Halicarnassian stranger, sent ambassadors to the Arabian, and requested a safe passage which he obtained, giving to and receiving from him pledges of faith. The Arabians observe pledges as religiously as any people, and they make them in the following manner: when any wish to pledge their faith, a third person standing between the two parties, makes an incision with a sharp stone in the palm of the hand, near the longest fingers, of both the contractors; then taking some of the nap from the garment of each, he smears seven stones, placed between them, with the blood..... When therefore the Arabian had exchanged pledges with the ambassadors who came from Cambyeses, he adopted the following contrivance: having filled camels' skin with water, he loaded them on all his living camels, and having done this he drove them to the said region and there awaited the army of Cambyeses. This is the most credible of the accounts that are given." (*Vide.* Herodotus, Chapter III. Para. 7—9).

Pliny has mentioned a tribe under the name of "Liyāniin" living near the gulf of 'Aqba. Some have identified them with "Liḥyānin" (or Banū Liḥyān). But in our opinion they are "Ilāniin" (inhabitants of 'Aqba) as the ancient name of 'Aqba was 'Ilah and 'Ilānah." In the books of the Jews and Greeks the same name occurs, but at that time Banū Liḥyān were not in existence. "Banū Liḥyān" was also the name of another tribe of Arabia, descended from the Ishmaelites, who lived near Nejd at the time of the advent of Islam, and the Muslims had to fight with them once.¹

THE END.


¹ In addition to the Semitic races mentioned above, there were many other tribes and clans in ancient Arabia. But most of them are obscure, and we know little or nothing about them. Nābigha, a famous pre-Islamic poet of Arabia, has enumerated them in one of his poems. Reference may be made to Hamza Isfāhānī's book on the subject.



THE 'AD, DIVIDED.



THE 'AD, UNITED.



INDEX

A

Abiyada' Yāthi'	148	'Amlūk	139
Abū Bakr (Caliph)	15	Anṣār	71
Abyssinia	61, 67, 68	Antokio	75
Abul Fida	62	Aneza	39
'Abdul Qais	66	Apolius	104
Abraham, Prophet.	13, 52, 70, 98, 103 104, 129	Apil Sin	102
'Abbasids	24	'Arūḍ	64
'Abdur Raḥmān	25	Arimi	56
'Abdullah-ibn-Rashid	37	Aryan	81
Abi Karib Yāthi'	148	Areopolis	59
Aden	43 45, 62, 77, 58, 55	Aram	139
Ad-Dahna	63	Arabian Syria	53
'Adnān	18, 66	Arabian 'Irāq	53
Adites	68	Ashur	148
'Ad, the	69, 97, 102, 117, 118, 120, 141	Assis	104
'Ad-i-Aram	60, 113	'Asīr	31, 69, 74
Adana	58	Asia	107
Adrematæ	126	Asad	66
Adam	19	Aslarte	148
Aesop (identified with Luqmān)	123	Assyria	51, 110, 42
Africa	20, 101	'Āthār-ul-Bilād	43
Aḥqāf	66, 67, 68, 69, 113, 127	Avith	54
'Ajam	50	Azad	66
Akkadian	100		
Akhḍar, J.	34		
Akhbār-i-Jurham	138		
Algeria	101		
'Ali bin Abi Ṭālib (Caliph)	68		
Aleppo	73, 76		
'Āliyah	77		
'Alwān	98		
Alexandria	59, 22, 23, 74		
'Ali Bey	34		
Ameer Raihānī	45		
Amir Talal	38		
'Ammonites	55, 61		
'Amālekites	52, 68, 73, 109, 71, 97		
Ammidanta	102		
'Ammiyada' Nābiṭ	148		
Amithoscuta	58		
America	100		

B

Babylon	27, 42, 99, 102, 103, 97
Banibu 'Ali	34
Baṭina	34
Baḥrain	53, 57, 64, 65, 68, 76, 77
Baghdad	38, 40
Banū Hanifa	140, 65
Babel	98
Balbak	77
Balqa	73
Banū Ajat	73
Bajila	69
Bakr bin Wa'il	65, 67
Bakr, (a tribe)	67
Bādiyah	54
Bevan, Rev.	53
Beirut	77
Bet-l-Fakih	29
Berber	101
Bent, J. T.	28, 43, 33
Birema	34

Bir-e-Azal	30	Dhul Lawa	26
Bisharee	101	Dhu Shefa	26
Bolter, P. E.	31	Dhu Husen	32
Bostra	59	Dharnar	29
Bozrah	54	Dhahira	34
Brushes (Chaldean historian)	99	Diodorous	21, 59, 135
Bunbury	22	Doughty, C.	28, 29, 40, 41, 42
Busra	3, 54, 57, 61, 73	Duncker (German historian)	98
Burton, Sir Richard	35, 38, 63		
Burchardt, J. L.	35, 36		
Bubastis	109		
Badhan, the Persian Governor	68		

C

Caminacum	31	Ehrenberg, C. G.	30
Canaan	53, 81, 101	El-Ish	32
Casluhim	81	El-Mahdi Abbas, The Imam	30
Capthorim	81	El-Kabra	28
Calneh	98	El-Kabri	34
Carthage		El-Madid	31
Cambyases	151, 152	El-Husa	36
Cattabani	146	El-Hajar	32
Cedarni	60	El-Kharfa	35
Chaldeans	81	El-Jalil	31
Cheesman, Major	47	El-Hazam	31
Chedufau	31	El-Hasa	39
Chatramites	14, 61, 147	Elamites	102
Chatremotitae	60	El-Ala	39
Christianity	70	Eloth	52
Companions of the prophet	17	Empty Quarter	45, 46
Coptic	101	Enting, J.	40
Crete	110, 111	Eratosthenes	21, 57, 141
Cush	98, 99	Erembi	56
		Erech	98
		Esther	20
		Ethiopian	99
		Euphrates	56, 61
		Eve	19
		Ezekiel	20

D

Daniel	20	Farān	70
David	54	Fesal	38
Damascus	39, 40, 75, 79	Firdausi	98
Dawasir basin	42	Forster, John	25, 26
Ḍaḥḥāk	98, 111	France	62
Daub-Sharqah	141	Fukara, Bedouin	39
Deraiya	36		
Dedān	98		
Denmark	30		
Deluge of Noah	81		
Deuteronomy	20		
Dhun-Nunal-Miṣri	24		

F

G

Galla	101
Genesis	19
Germany	62
Gerra	140
Gerrai	140
Gerrha	140
Ghassānids	61
Ghoza	77
Ghamdan, Castle	69
Glaser, E.	28, 43, 44, 145
Goethe	13
Gomer	81

H

Hamdānī	24, 26, 63, 69, 141, 142
Haḍrāmūt	25, 32, 33, 34, 43, 44, 60, 63, 74, 122
Hammād Rāwī	26
Hanta	33
Harra	35
Hafūf	36
Hail	37, 38, 39, 41
Harris, W. B.	44
Haufā'atht	148
Havilah	55, 98
Hajarites	55
Hatim	67
Halab	75
Ham	81, 97
Hagar	13, 107
Hārith	137
Hartmann, Martin	144
Hamza Isfahānī	152
Heber	25, 60, 113
Hali Carn Assian	152
Hijāz	28, 29, 34, 35, 36, 57, 60
Hifnum Riyām	148
Hifu Yāthi'	148
Himyaritic character	24, 25
Himyarites	26, 27, 31, 68
Hisn-i-Ghurab	25
Hirsch, L.	28, 33
Hirshfeld	13
Hisan	66
Hira	73
Hijr	76, 139
Hogarth, D. G.	28, 61

Hommel, F.	44
Hozor	54
Homer	56
Hordes	128
Hussan	26
Huart, Cl.	144, 150
Huber, C.	28, 40, 41
Hūd	25, 60, 113
Hudhail Kananah	152
Hyksos (Hycsos)	103, 104, 108, 110, 143

I

Ibn-i-Hisham	26
Ibn-i-Khaldun	69, 73, 97, 103, 150
Ibn-i-Qutaiba	97, 103
Ibn-i-Nadim	98
Ibn-i-Hishām Kalbi	120
Ibn-i-Ishāq	123
Ibn-i-Abbās	123
Ibrahim bin Sulaimān Kufi	138
Ibrahim Pasha	36, 37
Ibra	34
Idrisites	78
Iliyafa' Yashir	} 148
Iliyafa' Yāthi'	
Iliyafa' Yātoush	
Ilyafa' Wāqih	
India	68, 107
Indian Ocean	61
Irāq	61, 65, 66, 97, 122
Irving, Washington	13
Israelites	19, 20, 98, 105
Ishmaelites	55, 70
Ishmael	13, 18, 19, 51, 53, 60

J

Jacob	19
Jauf	30, 31, 38, 40, 41, 72
Japeth	81
Jawan	81
Jamshed	98
Jandal	137
Jews	20, 23
Jebel Sorak	29
Jibla	29
Jidda	34, 35, 41, 47, 61, 65
Joktan	13, 69

Na'it	24	Philistin	81
Nausherwān	67	Philadephia	59
Nazar	69	Phildelphius	59
Nebhiim	20	Philby, H. St. J. B.	45
Negrana	21	Pliny 22, 31, 59, 60, 112, 144,	146, 147
Nejrān	31, 41	Port Sa'id	62
Negra	31	Proverbs	20
Nejd 34, 35, 36, 37, 39, 60, 63,	64, 66, 67, 68	Psalms	20

Nebaioth	
Niebuhr	32, 33
Nimrod	98
Nishan	141
Nizwa	34
Nobians	99
Noah	19, 81, 98, 113, 128
Numbers	20
Nuvairi	27
Nukum, J.	30

O

Oadeta	126
Oasia towns	38
Old Testament 13, 17, 27, 59, 98,	104, 111, 129, 135, 136, 137,
	148
Omān 28, 33, 57, 61, 63, 65, 68	
Omān bin Qaḥṭān	66
Omanitæ	61
Ophir	54

P

Palmyra	59
Pan	54
Paul, St.	56
Pathrusim	80
Palestine 42, 51, 57, 62, 74, 75,	148
	146
Palaistana	146
Palgrave, W. G. 28, 38, 39, 42	
Paris	39, 45
Pentateuch	19
Persia	20, 21, 97
Persian gulf 21, 28, 30, 36, 53,	56, 61, 127
	60
Petra	
Phoenicia	110, 111

Q

Qabad	67
Qaḥṭān	13, 69
Qaḥṭānids	53, 71
Qattabania	44
Qatab	142
Qariah	139
Qarāmaṭah	66
Qazwini	27, 43
Quarun	148
Qurayshites	71
Qusayy	71

R

Rabi'a	66
Ras	37
Ras-el-Had	34
Rauda	30
Rayyan bin Walid	103
Red Sea 56, 61, 62, 69, 70	
Rehoboth	54
Renam	39
Riad	38, 39, 41
Roger, W. R.	12, 100
Roamah	55
Roman Empire	22, 73
Rome	67
Rub-'al-Khālī 45, 46, 63, 69, 118	
Rubda, castle	69

S

Sabā	55, 61, 81
Sabatha	145
Sabæean	31, 69, 144
Sabaei	61
Salah	81, 98
Sadlier, Capt. G. F.	36, 37

Saijan	33	Tam Sier, M. O.	31
Salhim	141	Targum	20
Salma bin Rabi'a	124	Tartus	77
Samula-ilu	102	Tarim	33
Sarjon II	135	Ṭasm	65
Sale, G.	53	Fehāma	29, 64
Sā'ir	29, 30, 43, 69	Tema	38, 41
Sanjar	73	Temān	54
Sa'ūdi	66	Tener	39
Sayyids	33	Timæn	103
Sepher	53	Tiras	81
Shakespeare	13	Thābit-bin-Qurrah	22
Sināi	72	Ḥamydeni	60
Silæ	141	Ḥamūd	113, 122
Ṣifātu-jazirat-il-'Arab	63	Thamna	145, 147
Shammar, J.	40	Thebans	106
Sharif Husain	78	Thomas	47
Sharq-i-Ardan	79	Thummosis	107
Shakik	37	Torah	19
Shāfi'ī, Imām	75	Tsar	148
Sheba, Queen of	55, 98	Tubal	81
Shibam	33	Tubba' Husan	139
Shinar	98	Tubba' Karib	148
Shi'ites	78	Turks	74
Shiloh	59, 54	Turkish Republic	76
Shaddad	123	Turānians	81, 100
Sprenger, Dr.	22, 135	Turanian Hillites	109
Solomon	59, 52, 54, 55		
Sos	104		
Strabo	21, 57, 99, 112	U	
Stephenus	57	'Ubaid bin Sharih	138
Steingass	13	Uden	29
Sudan	61	'Umar, Caliph	15, 73
Suez canal	148	Umayyads	24
Sulaimān, Syed, Nadvi	1	Uranus	135
Sunnites	75, 76	'Uthmān (caliph)	15
Sur	34	Uzziah	148
Syria	30, 97, 107	Uzal	55, 69
		V	
		Vienna	44, 45
		Vienna Musuem	45
		W	
		Wadi Bana	28
		Wadi Betha	34
		Wadi Hamd	36
		Wadi of Dawasir	47
		Wadiul Qurah	72, 127
		W. bin Ali	33

INDEX

159

Wahab bin Manba'	24	Ya'rub	130
Wahhāb	123	Yathrib	71, 58
Wahhābi	36	Ya'qub-al-Kindi	22
Wahhābism	37	Yāqut-i-Hamawi	23, 27
Wallen, G. A.	37	Yemen 24, 25, 26, 27, 28, 32, 44,	
Walid bin Duma'	103	57, 61, 64, 67, 68	
Waqah-il-Riyam	} 148	Yoktān	69
Waqah-il-Yathi'			
Waqah-il-Šādiq			
Wellsted, J. R.			
Wilfred, Mr.	28, 29 40		
Y			
Yamāma	37, 61, 68, 139		
Yam, J.	31		
Yambu'	58		
Yarin	29		
Yatha'il Šādiq	148		
Yatha'il Riyām	148		
Z			
		Zaba	73
		Zafār	60
		Zaid-bin-Thābit	15
		Zaidi School	
		(Zedi Sect)	29, 75, 78
		Zemzem (a well)	43
		Zenobia	73
		Zubair bin Salmā	138
		Zubed	29
		Zwemer, S. M.	28

BIBLIOGRAPHICAL INDEX.

In addition to 'Allāma Syed Sulaimān Nadvī's Arḍ-ul-Qur'ān, which forms the chief basis of this work, the following books have been consulted:

Works in Oriental Languages

BOOKS	AUTHORS
'Āthār-ul-Bilād	Zakariā Qazwīnī
Akhbār-uṭ-Ṭawāl	Abū Hanīfa Dīnwarī
Al-Iklīl	Ibn-i-Hā'ik Hamdānī
Anwār-u-Tauḥīq-il-Jalīl	Rifā'a Bek Ṭaḥāwī
Al-'Arabu Qabla'l Islām	Jurjī Zaidān
'Arab-ki-Maujudā Hukumatīn	Hajī Mu'in-ud-Dīn Nadvī
Duwal-ul-'Arab wal Islām	Ṭal'at Harb Bek
Kashf-uz-Zunūn	Hājī Khalfā (Muṣṭafā bin 'Abdullah)
Kitāb-ul-Fihrist	Ibn-un-Nadīm (Muḥammad bin Ishāq)
Kitāb-ul-Fihrist	Ṭūsī
Kitāb-ul-Ma'ārif	Ibn-i-Qutaiba
Kitāb-ut-Tijān	Ibn-i-Ishāq
Kitāb-ul-Buldān	Ya'qūbī
Kitāb-ul-Aghānī	Abu'l Farj Isfahānī
Marūj-udh-Dhabab	Mas'ūdī
Mu'jam-ul-Buldān	Yāqūt
Ṣaḥīḥ Bukhārī	Aḥmad bin Ismā'il Bukhārī
Shāhnāma	Firdousī
Ṣifāt-u-Iazirat-it-'Arab	Ibn-i-Hā'ik Hamdānī
Taqwīm-ul-Buldān	Abu'l Fida
Tārikh	Ibn-i-Khaldūn
Tārikh	Aṭ-Ṭabarī
Tārikh	Ibn-i-Hishām
Ṭabaqāt-ul-'Umam	Ibn-i-Ṣā'id
Tārikh-i-Yemen	Al-Khazrajī
Tārikh-u-Mulūk-il-Arḍ	Hamza Isfahānī
The Qur'ān	

Works in Western Languages

Arabia And Its Prophet	Christian Literary Society
Around The Coasts Of Arabia	Ameer Raihānī
Arabian Peak And Desert	Ditto
Arabia Of The Wahhabis	H. St. J. B. Philby
Ancient Geography	Bevan
Ancient Geography Of Arabia	Dr. Sprenger

- | | |
|--------------------------------|-----------------------|
| Antiquities Of Jews | Josephus |
| Encyclopaedia Britannica | |
| (13th Edition) | |
| Encyclopaedia Of Islam | |
| Herodotus | H. Cary |
| History Of Babylon And Assur | W. R. Rogers |
| History Of Antiquity | Duncker |
| History Of Ancient Geography | Tazer |
| History Of The Jewish War | Josephus |
| History Of Ancient Egypt | G. Rawlinson |
| Historical Geography Of Arabia | John Forster |
| Historical Researches | Heeren |
| Histoire Des Arabes | Cl. Huart |
| Human Origin | Samuel Laing |
| Philosophy Of Jews | Josephus |
| The Penetration Of Arabia | D. G. Hogarth |
| The Goldmines Of Midian | Burton |
| The Grammar Of Semitic Lan- | W. Wright |
| guages | |
| The Empty Quarter | H. St. J. B. Philby |
| The Bible | |
| Travels into Arabia | Palgrave |
| Translation Of The Qur'ān | Maulānā Muḥammad 'Alī |
| Ditto | Rodwell |
| Ditto | G. Sale |

BOOKS FROM THE SAME AUTHOR

(1) MUSLIM THOUGHT
AND
ITS SOURCE

(Which deals with different schools of Muslim
philosophy and their source of origin)

TO BE HAD OF:

THE GREAT EASTERN LIBRARY.

15, College Square,
CALCUTTA.

Price Rs. 4

CONTENTS.

INTRODUCTION. 7-16

Muslim civilization and culture—Adaptability and
progressiveness of Islam—Hikmat or rationalism, the
chief feature of Islam—References in the Qur'ān
and Hadith—Different aspects of Muslim thought—
Philosophy — Mysticism — Kalām — Mu'tazeliism—
Ash'arism—Origin of the term Kalām—Its different
kinds—Difference between Mu'tazelism and Scholastic
philosophy of the Middle ages.

CHAPTER I.

SCHOOLS OF MUSLIM THOUGHT 17-32

Muslims' chief occupation in the early period—
Expansion of Islam—New elements and traditions—
Differences in the interpretation of the Qur'ān—Basis

of differences among Muslims—Free will—Attributes of God—Distinction between belief and action—Relation between reason and revelation—Fatalism, the creed of the majority of the Pre-Islamic Arabs—Absolutism of human will—The intermediate course—References in the Qur'ān—Development of schools of thought in Islam—Jabr—Qadr—Attributism—Development of Qadr into Mu'tazelism—Secession of Wāṣil bin 'Aṭā from the class of his teacher Hasan-al-Baṣrī.

CHAPTER II.

MU'TAZELISM (RATIONALISM)

33-63

Origin of Mu'tazelism—Divine unity—Divine justice—Source of Mu'tazelism—The European view—The author's view—The historical and religious aspects of the question—The rational attitude of a section of the Companions—Some early Muslim sects—Antagonism between Jabr and Qadr—Sources of Muslim Jurisprudence—Rise of the 'Abbāsids—Translation of scientific works during Mansur's reign—Abul Hudhail and Nazām—Establishment of Bait-ul-Hikmat—Adoption of Mu'tazelism as court religion during the reign of Māmūn and his immediate successors—Compilation of the Commentaries of the Qur'ān by the Mu'tazelites—Reactionary movement—Appearance of Abul Hasan al-Ash'ari—The views of Steiner and Von-Kremer regarding the source and origin of Mu'tazelism—Their refutation—The Islamic origin of Mu'tazelism—The Qur'ān, the sanctioning authority of all Islamic movements—Derivation of the fundamental principles of Mu'tazelism from the Qur'ān—Existence of God—Unity of God—Attributes of God—Free will—The real criterion of good and evil—Impossibility of God acting irrationally or undesirably—The rational consequences of human actions.

CHAPTER III.

ASH'ARISM (SCHOLASTICISM)

64-89

Ash'arism a reactionary movement—Māmūn's repressive measures—Ikhwān-uṣ-Ṣafā—al-Ash'ari's desertion of Mu'tazelism and its cause—Rationalism and attributism—Ash'arism, the intermediate course—The royal support—Ash'arism not opposed to reason—Establishment of the science of reason—The basic difference between Mu'tazelism and Ash'arism—Derivation of the Ash'arite views from the Qur'ān—Existence of God—Attributes of God—Partial Freedom of human will—The real criterion of good and evil—Absolutism of Divine will and action—Rewards and punishments entirely in the gift of God.

CHAPTER IV.

ŞUFISM (MYSTICISM)

90-120

Different views regarding the derivation of "Şufism"—Etymology of the word "Wali"—Distinction between Şufis and Faqirs—Mystical verses of the Qur'ān—Unity of existence—Love of God—Mystical inclinations of the Prophet and some of his Companions—Hasan Al-Baṣri—Abul Hāshim Al-Kūfi—Ibrāhīm bin Adham Balkhi—Rabi'a Baṣri—Ma'rūf al-Karkhi—Dhūn Nūn al-Miṣri—Bāyazīd Bistāmī—Renunciation of the world—Self-annihilation—Pantheism—Reciprocity of Shari'at and Haqiqat—Junaid Baghdādī and Ghazzālī—Degeneration of Şufism—Separation of the internal and external sides of Islam—Review of various stages of Şufism—Al-Qushairy's view regarding Ascetics and Şufis—Panthiestic views of early Şufis—Arguments in support of the Islamic origin of Şufism—Different theories regarding the source and origin of Şufism—A short survey of the mystical movement in Islam—Refutation of the theory of the Greek origin of Şufism—Refutation of the theory of the Aryan origin (Persian or Indian)

Prof. R. A. Nicholson's view supporting the Greek origin—Its repudiation.

CHAPTER V.

HIKMAT (SCIENTIFIC SCHOOL) 121-156

Muslims' theory of scientific evolution—Three places in the East noted for Hellenic culture—Māmūn's patronage of science and philosophy—Establishment of Bait-ul-Hikmat—Ya'qūb bin Ishāq Al-Kindi—Al-Fārābī and his philosophy—Avicinna and his works—Ahmad bin Maskuwayh—Avenpace—Averroes and his contributions to philosophy—Sheikh-ul-Ishrāq—Source of Muslim philosophy—Reciprocity of religion and philosophy—Sedillot, Draper and D. L. O'leary on Muslims' contribution to philosophy—Theory of creation—Disagreement of al-Fārābī and Avicinna with Aristotle—Existence of God—Body and soul—Muslim theory of rational evolution as distinct from mechanical evolution taught by Darwin and Spencer—Al-Kindi's treatises "On The Intellect" and "On the Five Essences"—Harmony between religion and philosophy—Avicinna's support of super-human actions—Ibn-i-Maskuwayh's argument in favour of miracles—Four stages of existence—The Islamic source of Muslim philosophy—Ibn-i-Taimiyah's view regarding Muslim and Greek philosophers—Abul Hudhail—Abū Zakeria Rāzī—Al-Berūnī—Mas'ūdī—Jamāluddīn Qiftī—Nazām—Imām Rāzī—Their critical study of different schools of Hellenic culture—Their compilation of books in refutation of Aristotle's philosophy and Logic—Sheikh-ul-Ishrāq's "Philosophy of Flash"—Ghazzālī's "Tahāfat-ul-Falāsafah" (the refutation of philosophers) and "Maqāsīd-ul-Falāsafah" (The object of philosophers).

CONCLUSION

157-160

Recapitulation—A question—Its answer—Essentials of religion unchangeable—Details liable to change.

General Index

161-166

Bibliographical Index

167-168

EXTRACTS FROM OPINIONS

DR. SIR DENISON ROSS of the London University writes:—"It seems to me an admirable piece of work and I congratulate you on the amount of careful study and thought you have been able to compress within so small a volume. I hope the book will have the success it deserves and find many readers."

PROF. D. S. MARGOLIOUTH of the Oxford University writes:—"Best thanks for your work, which I shall read with great interest."

THE ISLAMIC CULTURE, Hyderabad writes:—

"PROF. MUZAFFAR-UD-DIN'S Chapter on Sufism is excellent and here we feel he has completely proved his case...He contends and, we think, justly that all the Islamic schools of thought, except the philosophical, derive their material and motive force from the Qur'ān.....The book is furnished with a general index and bibliography....."

THE "STAR OF INDIA," Calcutta comments:—

"This useful volume is a study of the origin and growth of Muslim Thought and an exposition of the several schools into which in course of time it split up.....The value of the book lies in the liberal attitude which underlies the author's exposition of his subject.....The author is a trained theologian and a scholar of repute and well-known to the readers of the cultural periodicals of the Muslims. He has also translated into Urdu, Mügge's Life of Nietzsche.

The book supplies a long-felt want in that it is the only one which tries to solve the problem of the origin of Muslim thought in an unprejudiced way."

THE "ADVANCE" of Calcutta comments:—

"The subject under consideration in this book is very lofty and as such requires a scholar of equal ability to treat it. We are sure that the author fulfils that condition. Himself a trained theologian, writer

of several articles on Islamic philosophy and hailing from Nadva, a place with pretensions of no mean oriental scholarship, he has the qualifications to speak with certainty on a subject which has long been misunderstood and misrepresented by many western writers...The author substantiates his assertions with a scholarly research on the subject. It is hoped that this book will bring the hostile writers on Islam to an amicable understanding."

THE "LIBERTY" of Calcutta writes:—

MR. NADVI on weighty authorities successfully refutes the abrupt conclusion of most of writers that Muslim thought owed its origin to Hellenic culture."

THE "MUSSALMAN" of Calcutta remarks:—

"The allegation of the most of western writers that Islamic schools have been influenced by Hellenic culture has been refuted by Prof. Nadvi in his present work...We recommend the book to every Muslim interested in such studies. The get-up of the book is nice."

THE "SUCH" of Lucknow comments:—

"The book before us is exceedingly praise-worthy for its valuable materials and thoughts. The learned author hails from Nadva and has fulfilled the object for which that institution was founded. The chief merit of the work consists in the fact that the author is not over-awed by the renowned personalities, such as, Browne, Nicholson, Steiner and Von-Kremer.

THE "MA'ARIF" of Azamgarh writes:—

"The learned author has written a scholarly book on the principles of Islamic philosophy and their source, and successfully refuted the allegation of the western scholars that Islam borrowed its principles and theories from other religions."



(2) NIETZSCHE (Urdu)

which discusses the theories and principles of the well-known German philosopher, Nietzsche)

TO BE HAD OF:

THE SHIBLI ACADEMY,

Azamgarh

(U.P.)

Price Re. 1



Contents

	Page.
Preface	I—5
Introduction	6—9

CHAPTER I.

Life and Works	10—42
-----------------------	-------

CHAPTER II.


Beyond Good and Evil	42—64
-----------------------------	-------

CHAPTER III.

The Anti-Christ	64—76
------------------------	-------

CHAPTER IV.

Superman	76—102
-----------------	--------



297

R
M.A. SECTION

M58G

This book was taken from the Library on
the date last stamped. A fine of one
anna will be charged for each day the
book is kept overtime.

vol I

18971

~~16688~~

Extract

Books are
fourteen days or

A fine of one an
per day will be charged
for each volume kept
over time.

Borrowers will be held
responsible for any
damage done to
books while in
their possession.